

**DELAWARE COUNTY**  
**-FINAL-**  
**LOCAL SOLID WASTE MANAGEMENT PLAN**  
**(6 NYCRR Section 360-15.11)**  
**UPDATE 2018 - 2027**

**SUPPLEMENTAL**  
**DOCUMENTS**

Prepared By:

DELAWARE COUNTY DEPARTMENT OF PUBLIC WORKS  
SOLID WASTE DIVISION  
PO Box 311  
Delhi, NY 13753

Wayne Reynolds, PE, Commissioner  
Susan McIntyre, Solid Waste Director

DECEMBER 2017

## TABLE OF CONTENTS

Description	Pg #
Response to Public Comments	3
Comment Letters Received	4
Resolution No. 221 of 2017 -Notice of Determination of Non-Significance-SEQR- Negative Declaration for and Adoption of the Final Delaware County Solid Waste Management Plant 2018-2027 and Long-Term Expansion of the Solid Waste Management Center	8
NYSDEC Letter of Approvability - 3 November 2017	9
Resolution No. 162 of 2017 - Draft Local Solid Waste Management Plan	11
Public Notices - November 2017	12
SEQR Documents - Full Environmental Assessment Form	24
Part 1 - Project Siting	24
Part 2 - Identification of Potential Project Impacts	42
Part 3 - Evaluation of the Magnitude and Importance of Project Impacts and Determination of Significance	52

**DELAWARE COUNTY**  
**DEPARTMENT OF PUBLIC WORKS**

P.O. BOX 311                      DELHI, N.Y. 13753

**WAYNE D. REYNOLDS, P.E.**  
COMMISSIONER

Main Office and Yard  
Page Avenue  
Delhi, N.Y. 13753

**11 December 2017**

**RESPONSE TO COMMENTS ON THE DRAFT LOCAL SOLID WASTE MANAGEMENT PLAN 2018-2027,  
INCLUDING PROPOSED LONG TERM EXPANSION OF THE SOLID WASTE MANAGEMENT CENTER**

**Responses Follow Categorized Comments**

Resolution 162 of 2017 authorized the Delaware County Department of Public Works – Solid Waste Division to issue the Draft Delaware County Solid Waste Management Plan 2018-2027 for public review and comment following receipt of the New York State Department of Environmental Conservation Letter of Approvability, and to additionally seek Lead Agency Status for SEQR review of the solid waste plan. On November 9, 2017 the Draft Delaware County Solid Waste Management Plan 2018-2027, accompanying SEQR EAF documents, and Lead Agency status documents were circulated to involved and interested parties for coordinated review of the solid waste plan including the proposed long term expansion of the Solid Waste Management Center. The Delaware County Department of Public Works – Solid Waste Division has received public comments and provides the following are responses.

**COMMENT 1** - NYCDEP review and approval of Stormwater Pollution Protection Plan.

**RESPONSE 1** - Construction activities and land disturbances associated with implementation of the solid waste management plan may be subject to NYCDEP stormwater regulations consistent with existing regulations for activities within the boundaries of the NYC watershed. The County fully intends to comply with notification, design engineering, construction and operational practices subject to applicable NYSDEC and NYCDEP stormwater regulations.

**COMMENT 2** - Recommendation for independent professional review of existing groundwater monitoring array and evaluation of any potential adverse impacts to surface and groundwater associated with the County landfill.

**RESPONSE 2** – Continued operation and expansion of the Solid Waste Management Center is subject to NYSDEC regulatory permit and operational requirements. The permit and operational requirements include hydrologic investigation and evaluation of the site, in addition to applicable revisions to the facility’s Environmental Monitoring and Site Analytical Plan. The hydrological investigative work will be performed under engineering/professional services contract and will include a review of the adequacy and compliance with NYSDEC regulations along with recommendations to insure adequacy of the environmental monitoring needs.



December 6, 2017

Ms. Susan McIntyre, Director  
Delaware County Department of Public Works  
P.O. Box 311  
Delhi, NY 13753

Re: **Notice of Intent to be Lead Agency**  
**Delaware County Solid Waste Management Plan**  
**Local Municipalities, Delaware County**  
**DEP Log#: 2008- CN-0057-SQ.2**

Dear Ms. McIntyre:

The New York City Department of Environmental Protection (DEP) has reviewed the Delaware County Department of Public Work's (DCDPW) Notice of Intent to act as Lead Agency and Full Environmental Assessment Form (EAF) for the above referenced project. DEP does not object to the DCDPW acting as Lead Agency for the Coordinated Review of the proposed action pursuant to the New York State Environmental Quality Review Act (SEQRA).

The proposed Draft Local Solid Waste Management Plan (Plan) involves a ten (10) year plan proposal for future solid waste activities from January 1, 2018 through December 31, 2027 for the residents and businesses of Delaware County and includes a lateral expansion of the landfill, and continued composting and recycling programs for the anticipated 50-year build-out life of the landfill.

The project site is located in the Cannonsville Reservoir drainage basin of New York City's Water Supply - efforts to work cooperatively with County officials to protect the integrity of the water supply while preserving the County's interests are properly reflected in the Plan.

Based upon a review of the submitted documents, DEP respectfully submits the following for your consideration:

1. As noted in the EAF, lateral expansion of the landfill may require DEP review and approval of a SWPPP per Section 18-39 of the *Rules and Regulations for the Protection from Contamination, Degradation, and Pollution of the New York City Water Supply and Its Sources*. In order to confirm SWPPP authority, DEP anticipates review of the draft landfill expansion plan and an opportunity to inspect the subject land area for the presence of watercourses or NYS regulated wetlands.

Vincent Sapienza P.E.  
Acting Commissioner

Paul V. Rush, P.E.  
Deputy Commissioner  
Bureau of Water Supply  
prush@dep.nyc.gov

465 Columbus Avenue  
Valhalla, NY 10595

T: (845) 340-7800  
F: (845) 334-7175

2. Delaware County's review of its solid waste program presents a unique opportunity to revisit the adequacy, extent and location of monitoring wells associated with the County landfill. As such, DEP suggests the County engage the services of an independent professional to perform a review and assessment of the existing well array and any potential adverse impacts to surface and ground water resources.

DEP submits this letter to you as lead agency as part of a coordinated SEQRA review. Thank you for the opportunity to provide comments. You may reach the undersigned at [cgarcia@dep.nyc.gov](mailto:cgarcia@dep.nyc.gov) or (914) 749-5302 with any questions or if you care to discuss the matter further.

Sincerely,



Cynthia Garcia,  
Supervisor  
SEQRA Coordination Section

X: M. Brand, NYSDEC

**NEW YORK STATE DEPARTMENT OF ENVIRONMENTAL CONSERVATION**

Division of Environmental Permits, Region 4  
65561 State Highway 10, Suite 1, Stamford, NY 12167-9503  
P: (607) 652-7741 | F: (607) 652-3672  
www.dec.ny.gov

December 6, 2017

Susan McIntyre, Solid Waste Director  
Delaware County DPW  
PO Box 311, One Page Ave.  
Delhi, NY 13753

**RE: LEAD AGENCY RESPONSE**  
Del. Co. SWMC Plan Review  
& Proposed Expansion  
(T) Walton, Delaware County

Dear Ms. McIntyre:

This letter responds to your correspondence of November 9, 2017 regarding lead agency coordination for the project referenced herein, under Article 8 (State Environmental Quality Review – SEQR) of the Environmental Conservation Law and 6 NYCRR Part 617. The New York State Department of Environmental Conservation (“DEC” or “Department”) has the following interest in this project:

**Name of Action:** Delaware County Local SWM Plan Review & SWMC Proposed Long Term Expansion

**DEC Contact Person:** Martha A. Bellinger

**SEQR Classification:** [X] Type I [ ] Unlisted

**DEC Position:** Based on the information provided:

- DEC has no objection to your agency assuming lead agency status for this action.
- DEC wishes to assume lead agency status for this action.
- DEC needs additional information in order to respond (see comments).
- DEC cannot be lead agency because it has no jurisdiction in this action.

**Additional Comments:** None at this time.

Sincerely,

Martha A. Bellinger  
Dep.Reg.Permit Administrator

/mb

Delco swmc expansion la resp.doc

**DELAWARE COUNTY PLANNING BOARD  
DELAWARE COUNTY, NEW YORK**

COUNTY HIGHWAY BUILDING, GALLANT AVENUE  
POST OFFICE BOX 367, DELHI, NEW YORK 13753

Telephone: (607) 832-5444

Fax: (607) 832-6070

December 07, 2017

Susan McIntyre, Solid Waste Director  
Delaware County DPW  
Page Avenue  
Delhi, NY 13753

Re: Solid Waste Management Plan, Letter of Support

Ms. McIntyre:

At the December 6, 2017 regular meeting, the Delaware County Planning Board met with Susan McIntyre, Delaware County Department of Public Works - Solid Waste Director and was provided a review the proposed DELAWARE COUNTY SOLID WASTE MANAGEMENT PLAN 2018-2027 and proposed long term expansion of the Solid Waste Management Center.

Ms. McIntyre provided a summary of the County's recommendation to continue the currently successful efforts of composting and recycling and to couple these actions with a lateral and vertical expansion of the landfill at the site of the current Solid Waste Management Center. This recommendation is expected to provide a 60 year service life for residents and businesses of Delaware County and avoids the need for siting a new landfill in an alternate location.

The Delaware County Planning Board recognizes the importance of waste management and the careful planning that has resulted in the proposed plan. A unanimous vote was passed to issue this letter in support of the DELAWARE COUNTY SOLID WASTE MANAGEMENT PLAN 2018-2027 and proposed long term landfill expansion at its current location.

Thank you for your consideration of this effort.

Respectfully,



Mark Lee, Chairman

**RESOLUTION NO. 221**

**TITLE: NOTICE OF DETERMINATION OF NON-SIGNIFICANCE – SEQR – NEGATIVE DECLARATION FOR AND ADOPTION OF THE *FINAL DELAWARE COUNTY SOLID WASTE MANAGEMENT PLAN 2018-2027* AND LONG-TERM EXPANSION OF THE SOLID WASTE MANAGEMENT CENTER  
DEPARTMENT OF PUBLIC WORKS**

**WHEREAS**, Resolution No. 162 of 2017 authorized the Delaware County Department of Public Works – Solid Waste Division to issue the *Draft Delaware County Solid Waste Management Plan 2018-2027* for public review and comment following receipt of the New York State Department of Environmental Conservation Letter of Approvability, and to additionally seek Lead Agency Status for SEQR review of the solid waste plan; and

**WHEREAS**, on November 9, 2017 the *Draft Delaware County Solid Waste Management Plan 2018-2027*, accompanying SEQR EAF documents, and Lead Agency status documents were circulated to involved and interested parties for coordinated review of the solid waste plan including the proposed long term expansion of the Solid Waste Management Center; and

**WHEREAS**, Delaware County encouraged public knowledge and participation in the solid waste planning process through posting the *Draft Delaware County Solid Waste Management Plan 2018-2027* and SEQR EAF documents on the County’s website, additionally distributing the plan and SEQR EAF documents to all Delaware County Towns, Villages, and Libraries, and hosted a public open house at the Solid Waste Management Center during the public comment period; and

**WHEREAS**, the Delaware County Department of Public Works, Solid Waste Division has received public comments and included responses to substantive comments in the *Final Delaware County Solid Waste Management Plan 2018-2027*.


**NOW, THEREFORE, BE IT RESOLVED** that the Board of Supervisors has fully considered the environmental impacts of the proposed solid waste management plan including proposed long term expansion of the Solid Waste Management Center and has determined that the proposed action will not have a significant impact on the environment; and

**BE IT FURTHER RESOLVED** that the Delaware County Board of Supervisors accept and adopt the *Final Delaware County Solid Waste Management Plan – 2018-2027* and herewith authorizes the Delaware County Department of Public Works – Solid Waste Division with implementation of the programs, projects, and plans as identified in this plan.

State of New York  
County of Delaware

I, Christa M. Schafer, Clerk of the Board of Supervisors of Delaware County, do hereby certify that the above is a true and correct copy of a resolution adopted by said Board on the 13<sup>th</sup> day of December 2017 and the whole thereof.

**IN WITNESS WHEREOF**, I have hereunto set my hand and affixed the seal of said Board at Delhi, New York, this 13<sup>th</sup> day of December 2017.

  
Clerk, Delaware County Board of Supervisors



# NEW YORK STATE DEPARTMENT OF ENVIRONMENTAL CONSERVATION

Division of Materials Management, Bureau of Permitting and Planning

625 Broadway, 9th Floor, Albany, New York 12233-7260

P: (518) 402-8678 | F: (518) 402-9024

www.dec.ny.gov

NOV 03 2017

Ms. Susan McIntyre  
Director  
Solid Waste Management  
Department of Public Works  
Delaware County  
PO Box 311  
Delhi, NY 13753

Dear Ms. McIntyre:

Re: Delaware County Draft Local Solid Waste Management Plan

The New York State Department of Environmental Conservation (Department) has completed review of the Delaware's County (County) Draft Local Solid Waste Management Plan (LSWMP) received as a final draft on October 27, 2017.

Based on this review, the Department has determined the County's LSWMP provide substantive consideration of the elements set forth in New York State Environmental Conservation Law (Section 27-0107) and the State's Solid Waste Management Facilities regulations (6 NYCRR Part 360-15.9) and constitutes an approvable plan.

In order for the Department to grant final approval of the County's LSWMP, the following items must be submitted:

1. A complete stand-alone final Delaware County LSWMP which contains all revisions to the draft LSWMP made as a result of public comment as well as the clarifications discussed with you.
2. A copy of the required State Environmental Quality Review (SEQR) determination for the LSWMP prepared in accordance with the applicable requirements for a type 1 action of 6 NYCRR Section 617;
3. A summary of the public comments received on the draft LSWMP; and
4. Certified resolutions from Delaware County stating: 1) that the LSWMP is adopted by the County and 2) that the County will implement the solid waste management programs, projects, and plans as identified in the final LSWMP. These certified resolutions should be included in the final LSWMP.



Department of  
Environmental  
Conservation

A print copy and an electronic copy of the above items should be sent to the Department to each of the following:

Mr. Richard Clarkson, Director  
Bureau of Permitting and Planning  
Division of Materials Management  
New York State Department of Environmental Conservation  
625 Broadway, 9th Floor  
Albany, NY 12233-7260

and

Ms. Victoria Schmitt, Regional Materials Management Engineer  
Region 4 Office  
New York State Department of Environmental Conservation  
1130 Westcott Rd,  
Schenectady, NY 12306

The Department will continue to work with the County through this finalization process. Please contact Paola Munar Moreno in Central Office at (518) 402-8678 or [paola.munarmoreno@dec.ny.gov](mailto:paola.munarmoreno@dec.ny.gov) if you have any questions concerning this matter.

Sincerely,



Richard Clarkson, P.E.  
Director  
Bureau of Permitting and Planning

bcc: R. Clarkson/P. Munar Moreno  
PM:ks  
H:\1WPDOCS\Paola\Delaware\_(Co)\_LSWMP\_Approvable\_Letter\_to\_Delaware\_from\_DEC.2017-.ltr.docx

**RESOLUTION NO. 162**

**TITLE: DRAFT LOCAL SOLID WASTE MANAGEMENT PLAN  
DELAWARE COUNTY NEW MATERIALS RECOVERY FACILITY  
DEPARTMENT OF PUBLIC WORKS**

**WHEREAS**, the *Delaware County Comprehensive Solid Waste Management Study - 1974* identified the current site of the Solid Waste Management Center as the central location for solid waste services to Delaware County; and

**WHEREAS**, Resolution No. 235 of 1992 adopted the *Delaware County Solid Waste Management Plan 1999 and Final Environmental Impact Statement* that included the continued operation of the Solid Waste Management Center as the County's central location for comprehensive and integrated solid waste management services for Delaware County; and

**WHEREAS**, the *Delaware County Solid Waste Management Plan - Update 2011-2020* was approved by New York State Department of Environmental Conservation Region 4; and

**WHEREAS**, Delaware County seeks to uphold the Mission Statement adopted under Board Resolution No. 67 of 2013 to provide "locally-controlled, long-term, comprehensive, cost-competitive, and environmentally-sound solid waste disposal, recycling, composting, and recovery services for all of Delaware County;" and

**WHEREAS**, the Delaware County Department of Public Works - Solid Waste Division has developed capacity and services at the Solid Waste Management Center for a broad range of solid waste services managed by, for, and largely within Delaware County borders; and


**WHEREAS**, the Delaware County Department of Public Works – Solid Waste Division is currently drafting the *Delaware County Solid Waste Management Plan – 2018-2027*;

**NOW, THEREFORE, BE IT RESOLVED** that the Delaware County Board of Supervisors authorizes the Department of Public Works – Solid Waste Division to issue the *Draft Delaware County Solid Waste Management Plan – 2018-2027* for public comment immediately upon issuance by New York State Department of Environmental Conservation of a Letter of Approvability, and to additionally seek Lead Agency Status for SEQR review of the solid waste plan.

State of New York  
County of Delaware

I, Christa M. Schafer, Clerk of the Board of Supervisors of Delaware County, do hereby certify that the above is a true and correct copy of a resolution adopted by said Board on the 27<sup>th</sup> day of September 2017 and the whole thereof.

**IN WITNESS WHEREOF**, I have hereunto set my hand and affixed the seal of said Board at Delhi, New York, this 27<sup>th</sup> day of September 2017.

  
Clerk, Delaware County Board of Supervisors

**DELAWARE COUNTY**  
**DEPARTMENT OF PUBLIC WORKS**  
P.O. BOX 311      DELHI, N.Y. 13753

**WAYNE D. REYNOLDS, P.E.**  
COMMISSIONER

Main Office and Yard  
Page Avenue  
Delhi, N.Y. 13753

To: State, Federal, Local Officials  
Fr: Susan McIntyre, Solid Waste Director  
Dt: 9 November 2017

Dear Official:

On November 9, 2017 the Delaware County Department of Public Works - Solid Waste Division published the draft Delaware County Local Solid Waste Management Plan Update 2018-2027 and accompanying State Environmental Quality Review Act (SEQRA) Environmental Assessment Form (EAF) Long Form - Part 1 for the Delaware County Local Solid Waste Management Plan Review and Solid Waste Management Center Proposed Long Term Expansion.

These documents are available online at: [www.co.delaware.ny.us](http://www.co.delaware.ny.us)

Public comment on the draft Delaware County Local Solid Waste Management Plan Update 2018-2027 will be received thru **December 8, 2017**.

Additionally, enclosed is a LEAD AGENCY REQUEST FORM. Delaware County seeks lead agency status as declared by Board Resolution 162 of 2017. If your agency or community seeks lead agency status, please indicate so on the enclosed form and return to our office on or before December 8, 2017.

Please address all questions, comments and correspondence to:

Delaware County DPW,  
Solid Waste Director - Susan McIntyre,  
PO Box 311,  
1 Page Ave.,  
Delhi, NY 13753

## LEAD AGENCY REQUEST FORM

The purpose of this request is to determine under Article 8, State Environmental Quality Review (SEQR) of the Environmental Conservation Law and NYCRR, Part 617, the following:

1. Your agency's interest in acting as lead agency
2. Your agency's jurisdiction in the action described below
3. Issues of concern which your agency believes should be evaluated

SEQR Classification:  Type I                       Unlisted

**Project Name:** Delaware County – Local Solid Waste Management Plan Review and Solid Waste Management Center Proposed Long Term Expansion

**Project Location:** Delaware County Solid Waste Management Center,  
32230 State Highway 10, Walton NY 13856

**Contact Person:** Susan McIntyre, Solid Waste Director  
Delaware County Department of Public Works –  
Solid Waste Division  
PO Box 311, One Page Ave.  
Delhi, NY 13753

**County Position:** Delaware County seeks lead agency status as declared by Board Resolution 162 of 2017.

**Town's/Village's:**

- ( ) The Town/Village has no objection to your agency or another agency assuming lead agency status of this action, but reserves the right to comment on this action if a positive determination of significance is made.
- ( ) The Town/Village wishes to assume lead agency status.

**Your agency's Position:**

- ( ) Our agency has no objection to the Town/Village/County assuming lead agency for this action, but we have the following concerns regarding this project. (List under comments and add pages if necessary).
- ( ) Our agency wishes to assume lead agency status; therefore a conflict may exist, and the Commissioner will determine lead agency status.
- ( ) Our agency has no interest in assuming lead agency status.

Comments (optional):

Please respond to this request within 30 days of the date of this letter. If no response is received within 30 days, we will assume that you have no objection to our Town/Village/County assuming the role of lead agency, and have no comments to offer regarding the proposed action on this matter.

Please feel free to contact for further information or discussion.

Sincerely,

Susan McIntyre  
Solid Waste Director  
Delaware County Department of Public Works  
Solid Waste Division  
PO Box 311, One Page Ave  
Delhi, NY 13753  
Tel: 607-832-5800

Wayland Gladstone  
Town of Andes Supervisor  
P.O. Box 125  
Andes, NY 13731

Tina B. Molé  
Town of Bovina Supervisor  
P.O. Box 6  
Bovina, NY 13740

Arthur M. Merrill  
Town of Colchester Supervisor  
P.O. Box 321  
Downsville, NY 13755

Dennis J. Valente  
Town of Davenport Supervisor  
1179 State Highway 23  
Davenport Center, NY 13751

Mark Tuthill  
Town of Delhi Supervisor  
5 Elm Street  
Delhi, NY 13753

Thomas A. Axtell  
Town of Deposit Supervisor  
3 Elm Street  
Deposit, NY 13754

Jeffrey Taggart  
Town of Franklin Supervisor  
511 Heathen Hill  
Franklin, NY 13775

Wayne Marshfield  
Town of Hamden Supervisor  
6754 Basin Clove Road  
Hamden, NY 13782

Samuel N. Rowe, Jr.  
Town of Hancock Supervisor  
661 West Main Street  
Hancock, NY 13783

James E. Eisel, Sr.  
Town of Harpersfield Supervisor  
25399 State Highway 23  
Harpersfield, NY 13786

George Haynes, Jr.  
Town of Kortright Supervisor  
P.O. Box 6  
Bloomville, NY 13739

Michael Spaccaforno  
Town of Masonville Supervisor  
P.O. Box 121  
Trout Creek, NY 13847

James Ellis  
Town of Meredith Supervisor  
4187 Turnpike Road  
Delhi, NY 13753

Carl P. Davis  
Town of Middletown Supervisor  
P.O. Box 577, 42339 State Highway 28  
Margaretville, NY 12455

Thomas S. Hynes  
Town of Roxbury Supervisor  
P.O. Box 189  
Roxbury, NY 12474

R. Eugene Pigford  
Town of Sidney Supervisor  
2464 Road 13  
Unadilla, NY 13849

Michael Triolo  
Town of Stamford Supervisor  
P.O. Box M  
Hobart, NY 13788

William Layton  
Town of Tompkins Supervisor  
P.O. Box 139  
Trout Creek, NY 13847

Charles F. Gregory  
Town of Walton Supervisor  
129 North Street  
Walton, NY 13856

Michele Griffin  
Village of Delhi Clerk  
P.O. Box 328  
Delhi, NY 13753

Cheryl R. Decker  
Village of Deposit Clerk  
146 Front Street  
Deposit, NY 13754

Harriet Grossman  
Village of Fleischmanns Clerk  
P.O. Box 339, 1017 Main Street  
Fleischmanns, NY 12430

Edwyna Barstow  
Village of Franklin Clerk  
P.O. Box 886  
Franklin, NY 13775

Phyllis Falsetta  
Village of Hancock Clerk  
85 E. Front Street  
Hancock, NY 13783

Kellee Estus  
Village of Hobart Clerk  
P.O. Box 53  
Hobart, NY 13788

Karen McMurray  
Village of Margaretville Clerk  
P.O. Box 228  
Margaretville, NY 12455

Sheena N. Felzak  
Village of Sidney Clerk  
21 Liberty Street  
Sidney, NY 13838

Gena Swantak  
Village of Stamford Clerk  
84 Main Street  
Stamford, NY 12167

Jody Brown  
Village of Walton Clerk  
21 North Street, P.O. Box 29  
Walton, NY 13856



William Clarke, Reg Permit Admin  
NYSDEC Region 4  
1150 North Westcott Rd  
Schenectady, NY 12306-2014

US Army Corps of Engineers - NY  
Upstate Regulatory Field Office  
1 Buffington St  
Watervliet, NY 12189-4000

Cynthia Garcia  
NYCDEP - SEQR Coord. Section  
46 Columbus Ave  
Valhalla, NY 10595-1336

Basil Seggos, Commissioner  
NYSDEC  
625 Broadway  
Albany, NY 12233-1011

Brenda Drake, PE  
Regulatory & Engineering Programs  
71 Smith St  
Kingston, NY 12401

Kathleen LaFrank  
NYSOHP -Peebles Island State Park  
PO Box 189  
Waterford, NY 12188-0189

Martha Bellinger, Permit Admin.  
NYSDEC Region 4 Stamford  
65561 State Highway 10, Suite 1  
Stamford, NY 12167

**DELAWARE COUNTY**  
**DEPARTMENT OF PUBLIC WORKS**

P.O. BOX 311                      DELHI, N.Y. 13753

**WAYNE D. REYNOLDS, P.E.**  
COMMISSIONER

Main Office and Yard  
Page Avenue  
Delhi, N.Y. 13753

To: Delaware County Libraries  
Fr: Susan McIntyre, Solid Waste Director  
Dt: 9 November 2017

Dear Official:

On November 9, 2017 the Delaware County Department of Public Works - Solid Waste Division published the draft Delaware County Local Solid Waste Management Plan Update 2018-2027 and accompanying State Environmental Quality Review Act (SEQRA) Environmental Assessment Form (EAF) Long Form - Part 1 for the Delaware County Local Solid Waste Management Plan Review and Solid Waste Management Center Proposed Long Term Expansion.

These documents are available online at: [www.co.delaware.ny.us](http://www.co.delaware.ny.us)

Public comment on the draft Delaware County Local Solid Waste Management Plan Update 2018-2027 will be received thru **December 8, 2017**. We request that the following documents be made available in your library for public review.

Please address all questions, comments and correspondence to:

Delaware County DPW,  
Solid Waste Director - Susan McIntyre,  
PO Box 311,  
1 Page Ave.,  
Delhi, NY 13753

Andes Public Library  
242 Main Street  
P.O. Box 116  
Andes, NY 13731

Skene Memorial Library  
101 Main Street  
P.O. Box 189  
Fleischmanns, NY 12430

Fairview Public Library  
43 Walnut Street  
P.O. Box 609  
Margaretville, NY 12455-0609

Stamford Village Library  
117 Main Street  
Stamford, NY 12167-1029

Bovina Public Library  
33 Maple Avenue  
P.O. Box 38  
Bovina Center, NY 13740

Franklin Free Library  
334 Main Street  
P.O. Box 947  
Franklin, NY 13775-0947

Roxbury Library Association  
53742 State Highway 30  
P.O. Box 186  
Roxbury, NY 12474-0186

William B. Ogden Free Library  
42 Gardiner Place  
Walton, NY 13856-1399

Cannon Free Library  
40 Elm Street  
Delhi, NY 13753

Louise Adelia Read Memorial Library  
104 Read Street  
Hancock, NY 13783-1147

Sidney Memorial Public Library  
8 River Street  
Sidney, NY 13838-1110

# AFFIDAVIT OF PUBLICATION

Re: Legal Notice for LSWMP

State of New York,  
County of Delaware, ss.

### Legal Notice

On November 9, 2017 the Delaware County Department of Public Works - Solid Waste Division published the draft Delaware County Local Solid Waste Management Plan Update 2018-2027 and accompanying State Environmental Quality Review Act (SEQRA) Environmental Assessment Form (EAF) Long Form - Part 1 for the Delaware County Local Solid Waste Management Plan Review and Solid Waste Management Center Proposed Long Term Expansion.

These documents are available online at: [www.co.delaware.ny.us](http://www.co.delaware.ny.us)

Public comment on the draft Delaware County Local Solid Waste Management Plan Update 2018-2027 will be received thru December 8, 2017. Please address all comments to: Delaware County DPW, Solid Waste Director - Susan McIntyre, PO Box 311, 1 Page Ave., Delhi, NY 13753

Date: November 15, 2017  
Wayne D. Reynolds  
Commissioner of  
Public Works  
11:15c

The undersigned is the vice-president of *Evans Communications, Inc.*, publisher of a weekly newspaper *The Deposit Courier* in Deposit, New York, and that the Legal Notice, a printed copy of which is hereunto attached, was published once each week, for one week, in said newspaper; and that the said Legal Notice was published on the 15th day of November, 2017.

*Sarah M. Evans*

(signature)

Sarah M. Evans

(printed name)

Subscribed and sworn to before me,

This 16th day of November, 2017

*Alice M. Martin*

(notary signature)

ALICE M. MARTIN  
Notary Public, State of New York  
Registration No. 01MA4756357  
Qualified in Broome County  
Commission Expires March 30, 2018

(notary stamp)

**LEGAL NOTICE**

On November 9, 2017 the Delaware County Department of Public Works - Solid Waste Division published the draft Delaware County Local Solid Waste Management Plan Update 2018-2027 and accompanying State Environmental Quality Review Act (SEQRA) Environmental Assessment Form (EAF) Long Form - Part 1 for the Delaware County Local Solid Waste Management Plan Review and Solid Waste Management Center Proposed Long Term Expansion.

These documents are available online at: [www.co.delaware.ny.us](http://www.co.delaware.ny.us)

Public comment on the draft Delaware County Local Solid Waste Management Plan Update 2018-2027 will be received thru December 8, 2017. Please address all comments to: Delaware County DPW, Solid Waste Director - Susan McIntyre, PO Box 311, 1 Page Ave., Delhi, NY 13753

Date: November 15, 2017  
 Wayne D. Reynolds  
 Commissioner of Public Works

STATE OF NEW YORK }  
 COUNTY OF DELAWARE } ss:

RANDY SHEPARD


of the Town of Delhi, County of Delaware and State of New York, having been duly sworn, depose and saith that (s)he is the PUBLISHER of THE REPORTER, a weekly newspaper printed and published in the Town of Delhi and County of Delaware aforesaid.

Deponent further saith that the notice, of which a printed copy is hereunto annexed, was published once each week in said newspaper for 1 week(s) successively; said publication having been commenced on the 15 day of November 2017, and ending on the 15 day of November 2017.

Randy Shepard  
 Signed and sworn to before me this  
15 day of November 2017 }  
Judy A. Bowke

Judy A. Bowke  
 Notary Public, State of New York  
 No. 01BO6058623  
 Qualified in Delaware County  
 Commission Expires May 14, 2019

Received  
 NOV 20 2017  
 Del. Co. D.P.W.



## Solid Waste Management Center

### Open House

Saturday, Nov. 18


10:00 am - 12:00 Noon

32230 State Highway 10, Walton

- See garbage transformed into compost
- Learn how your trash becomes cash
- Discover ways you can extend the life of the landfill
- Hear about the strangest things found in garbage
- Watch leading edge technology at work

*Refreshments will be served*

Sponsored by:



## Solid Waste Management Center

### Open House

Saturday, Nov. 18

10:00 am - 12:00 Noon

32230 State Highway 10, Walton

- See garbage transformed into compost
- Learn how your trash becomes cash
- Discover ways you can extend the life of the landfill
- Hear about the strangest things found in garbage
- Watch leading edge technology at work

*Refreshments will be served*

Sponsored by:





# 'Trash 2 Cash' Highlights Delaware County's Commitment to Recycling, Reusing, Reducing, Renewing

By Lillian Browne

WALTON - Part "space-maker," part "money-maker," the Delaware County Solid Waste Facility hosted an open house and 'Trash 2 Cash' event held in partnership with the Delaware County Chamber of Commerce on Saturday, Nov. 18. There, approximately 75 people toured the facility, including the composting and recycling centers - the use of which have extended the life of the landfill and generate a quarter of a million dollars in revenue annually.

The Delaware County Solid Waste Facility partnered with the Chamber to show residents and business owners how garbage is transformed into compost, watch leading-edge technology at work and how trash is turned into cash.

Revenue, explained landfill spokesperson Sue McIntyre, is generated through direct commodity sales, domestic and international, of recyclables such as plastic, cardboard, aluminum, metal and compost.

The event was timed in conjunction with the state's "New York Recycles Day," which highlights the state's leadership role and commitment to recycling, held statewide on Nov. 15.

Since 1992, local programs, such as the one in Delaware County, have helped capture and divert more than 320 million tons of recyclable materials from disposal resulting in an estimated net emission reduction of one billion metric tons of carbon dioxide, the equivalent of taking 211 million cars off the road for one year, according to a press release issued by the New York State Department of Environmental Conservation.

New Yorkers generate nearly five pounds of waste per person each day, and many of those materials can be reused and recycled, which in turn can save energy and landfill space.

The compost and recycling centers at the facility have extended the life of the landfill by decades. A proposed solid waste management plan which outlines ways to extend the life of the landfill even further is available for public inspection and comment through Dec. 8 on the county's website [co.delaware.ny.us](http://co.delaware.ny.us).

Proposed work includes reclamation of cell number 1 and a lateral expansion within the confines of the existing defined landfill limits. The work is proposed to begin next year and be completed in six phases.

The facility and the proposed management plan are funded by sales tax, McIntyre said.

The 180-foot long composters churn household garbage for three days at temperatures above 130 degrees which eliminates pathogens. It's then stored in a maturation cell, where it remains for approximately 66 days, before it is made available for sale.

The compost manufactured at the Delaware County Solid Waste Management Facility has been used on sports fields, highway medians and along airport runways. The compost is available for purchase by calling 607-865-5805 ext. 216. It is expected that the compost manufactured at the landfill will be reclassified for unrestricted use - including vegetable gardens - next year.

Delaware County Chamber of Commerce President Ray Pucci, an advocate for the sustainable business model that the facility operates on, applauds the innovative technology and forward thinking of county leaders in its operation of the facility.

The operation of the solid waste management facility, Pucci said, keeps tax rates low for Delaware County business owners,

who ultimately shoulder the largest tax burden. Not having to worry about siting a new landfill or disposing of trash outside the county, Pucci said, results in tax savings for everyone - businesses and residents alike.

The Delaware County Solid Waste Management Center is located at 33230 State Highway

10, Walton and is open Tuesday through Saturday from 7:30 a.m. - 2:30 p.m. In addition to county resident household trash, items such as antifreeze, appliances, automobile batteries, clothing and textiles, electronics, metal scrap, motor oil and oil filters and tires are accepted free of charge.



Lillian Browne/The Reporter

Delaware County Solid Waste Facility Director Sue McIntyre explains the ratio, mechanics and efficiencies of recycling and reselling trash to offset the costs of managing waste at the 'Trash 2 Cash' open house event held in partnership with the Delaware County Chamber of Commerce on Nov. 18 at the county landfill.



Lillian Browne/The Reporter

American flags are routinely thrown into the trash, but recovered and removed by landfill staff. The flags are ceremoniously retired each year on Flag Day at the Downsview American Legion Post.



Lillian Browne/The Reporter

Andy Zuk, an employee at the Delaware County Solid Waste Facility, gave tours of the composting facility on Nov. 18, which included viewing the 180-foot composter that turns trash into compost in three days.




Lillian Browne/The Reporter

Mary Brawley-Faut, of Downsview, participated in the 'Trash 2 Cash' event held on Nov. 18. Here, she inspects final-stage compost, available for sale at the landfill.



Lillian Browne/The Reporter

The recycling center at the Delaware County Solid Waste Facility is a "money-maker" for the county, compared to the composting center, which is a "space-maker."



Lillian Browne/The Reporter

Delaware County Chamber of Commerce President Ray Pucci and director Don Dales toured the recycling center at the Delaware County landfill where plastics, cardboard, glass, aluminum and metal are recycled.

**THE REPORTER**

*Give a Unique & Thoughtful Gift!*

**A GIFT SUBSCRIPTION!**

*Give them their Hometown News delivered to their mailboxes 52 times a year! Includes unlimited online access, too!*

<b>Addresses in Delaware County</b>	<b>All other addresses</b>	<b>Online ONLY</b>
1 Year <input type="checkbox"/> \$41.50	1 Year <input type="checkbox"/> \$51.50	Six months \$22 One Year \$40 <a href="http://www.thereporter.net">www.thereporter.net</a>

Recipient's Name: \_\_\_\_\_

Mailing Address: \_\_\_\_\_

City: \_\_\_\_\_ State: \_\_\_\_\_ Zip: \_\_\_\_\_

Phone: \_\_\_\_\_ E-Mail: \_\_\_\_\_ (Used only for renewal notices)

Purchaser/Gift Giver: \_\_\_\_\_

Mailing Address: \_\_\_\_\_

City: \_\_\_\_\_ State: \_\_\_\_\_ Zip: \_\_\_\_\_

Phone: \_\_\_\_\_ E-Mail: \_\_\_\_\_ (Used only for renewal notices)

Please make check payable to The Reporter or pay by credit card, below

Name on card \_\_\_\_\_ please print

Card # \_\_\_\_\_

Security Code \_\_\_\_\_ Zip Code \_\_\_\_\_

Signature \_\_\_\_\_

Would you like us to send a gift card to you? [ ] or the recipient? [ ]

**THE REPORTER**

97 MAIN ST. #5, DELHI, NY 13753

OR SUBSCRIBE BY PHONE: 607-464-4009 Monday-Friday 8 a.m. - 5 p.m.



**Full Environmental Assessment Form**  
**Part 1 - Project and Setting**

**Instructions for Completing Part 1**

**Part 1 is to be completed by the applicant or project sponsor.** Responses become part of the application for approval or funding, are subject to public review, and may be subject to further verification.

Complete Part 1 based on information currently available. If additional research or investigation would be needed to fully respond to any item, please answer as thoroughly as possible based on current information; indicate whether missing information does not exist, or is not reasonably available to the sponsor; and, when possible, generally describe work or studies which would be necessary to update or fully develop that information.

Applicants/sponsors must complete all items in Sections A & B. In Sections C, D & E, most items contain an initial question that must be answered either “Yes” or “No”. If the answer to the initial question is “Yes”, complete the sub-questions that follow. If the answer to the initial question is “No”, proceed to the next question. Section F allows the project sponsor to identify and attach any additional information. Section G requires the name and signature of the project sponsor to verify that the information contained in Part 1 is accurate and complete.

**A. Project and Sponsor Information.**

Name of Action or Project:		
Project Location (describe, and attach a general location map):		
Brief Description of Proposed Action (include purpose or need):		
Name of Applicant/Sponsor:		Telephone:
		E-Mail:
Address:		
City/PO:	State:	Zip Code:
Project Contact (if not same as sponsor; give name and title/role):		Telephone:
		E-Mail:
Address:		
City/PO:	State:	Zip Code:
Property Owner (if not same as sponsor):		Telephone:
		E-Mail:
Address:		
City/PO:	State:	Zip Code:



**B. Government Approvals**

**B. Government Approvals, Funding, or Sponsorship.** (“Funding” includes grants, loans, tax relief, and any other forms of financial assistance.)

Government Entity	If Yes: Identify Agency and Approval(s) Required	Application Date (Actual or projected)
a. City Council, Town Board, or Village Board of Trustees <input type="checkbox"/> Yes <input type="checkbox"/> No		
b. City, Town or Village Planning Board or Commission <input type="checkbox"/> Yes <input type="checkbox"/> No		
c. City Council, Town or Village Zoning Board of Appeals <input type="checkbox"/> Yes <input type="checkbox"/> No		
d. Other local agencies <input type="checkbox"/> Yes <input type="checkbox"/> No		
e. County agencies <input type="checkbox"/> Yes <input type="checkbox"/> No		
f. Regional agencies <input type="checkbox"/> Yes <input type="checkbox"/> No		
g. State agencies <input type="checkbox"/> Yes <input type="checkbox"/> No		
h. Federal agencies <input type="checkbox"/> Yes <input type="checkbox"/> No		
<p>i. Coastal Resources.</p> <p><i>i.</i> Is the project site within a Coastal Area, or the waterfront area of a Designated Inland Waterway? <input type="checkbox"/> Yes <input type="checkbox"/> No</p> <p><i>ii.</i> Is the project site located in a community with an approved Local Waterfront Revitalization Program? <input type="checkbox"/> Yes <input type="checkbox"/> No</p> <p><i>iii.</i> Is the project site within a Coastal Erosion Hazard Area? <input type="checkbox"/> Yes <input type="checkbox"/> No</p>		

**C. Planning and Zoning**

**C.1. Planning and zoning actions.**

Will administrative or legislative adoption, or amendment of a plan, local law, ordinance, rule or regulation be the only approval(s) which must be granted to enable the proposed action to proceed?  Yes  No

- **If Yes**, complete sections C, F and G.
- **If No**, proceed to question C.2 and complete all remaining sections and questions in Part 1

**C.2. Adopted land use plans.**

a. Do any municipally- adopted (city, town, village or county) comprehensive land use plan(s) include the site where the proposed action would be located?  Yes  No

If Yes, does the comprehensive plan include specific recommendations for the site where the proposed action would be located?  Yes  No

b. Is the site of the proposed action within any local or regional special planning district (for example: Greenway Brownfield Opportunity Area (BOA); designated State or Federal heritage area; watershed management plan; or other?)  Yes  No

If Yes, identify the plan(s):

\_\_\_\_\_

\_\_\_\_\_

\_\_\_\_\_

c. Is the proposed action located wholly or partially within an area listed in an adopted municipal open space plan, or an adopted municipal farmland protection plan?  Yes  No

If Yes, identify the plan(s):

\_\_\_\_\_

\_\_\_\_\_

\_\_\_\_\_

**C.3. Zoning**

a. Is the site of the proposed action located in a municipality with an adopted zoning law or ordinance.  Yes  No  
If Yes, what is the zoning classification(s) including any applicable overlay district?

\_\_\_\_\_

\_\_\_\_\_

b. Is the use permitted or allowed by a special or conditional use permit?  Yes  No

c. Is a zoning change requested as part of the proposed action?  Yes  No

If Yes,

i. What is the proposed new zoning for the site? \_\_\_\_\_

**C.4. Existing community services.**

a. In what school district is the project site located? \_\_\_\_\_

b. What police or other public protection forces serve the project site?  
\_\_\_\_\_

c. Which fire protection and emergency medical services serve the project site?  
\_\_\_\_\_

d. What parks serve the project site?  
\_\_\_\_\_  
\_\_\_\_\_

**D. Project Details**

**D.1. Proposed and Potential Development**

a. What is the general nature of the proposed action (e.g., residential, industrial, commercial, recreational; if mixed, include all components)?  
\_\_\_\_\_

b. a. Total acreage of the site of the proposed action? \_\_\_\_\_ acres See: DLSWMP Appendix F - Conceptual  
b. Total acreage to be physically disturbed? 6.4ac stormwater + 56.5ac landfill limits = \_\_\_\_\_ acres Development Plan Fig. 03.  
c. Total acreage (project site and any contiguous properties) owned \_\_\_\_\_ acres surveyed property line  
or controlled by the applicant or project sponsor?

c. Is the proposed action an expansion of an existing project or use?  Yes  No

i. If Yes, what is the approximate percentage of the proposed expansion and identify the units (e.g., acres, miles, housing units, square feet)? % \_\_\_\_\_ (37ac/56.5ac) Units: \_\_\_\_\_

d. Is the proposed action a subdivision, or does it include a subdivision?  Yes  No

If Yes,

i. Purpose or type of subdivision? (e.g., residential, industrial, commercial; if mixed, specify types)  
\_\_\_\_\_

ii. Is a cluster/conservation layout proposed?  Yes  No

iii. Number of lots proposed? \_\_\_\_\_

iv. Minimum and maximum proposed lot sizes? Minimum \_\_\_\_\_ Maximum \_\_\_\_\_

e. Will proposed action be constructed in multiple phases?  Yes  No

i. If No, anticipated period of construction: \_\_\_\_\_ months 50 yr lifespan

ii. If Yes:

- Total number of phases anticipated \_\_\_\_\_
- Anticipated commencement date of phase 1 (including demolition) \_\_\_\_\_ month \_\_\_\_\_ year
- Anticipated completion date of final phase \_\_\_\_\_ month \_\_\_\_\_ year
- Generally describe connections or relationships among phases, including any contingencies where progress of one phase may determine timing or duration of future phases: \_\_\_\_\_  
\_\_\_\_\_  
\_\_\_\_\_

f. Does the project include new residential uses?  Yes  No  
 If Yes, show numbers of units proposed.

	<u>One Family</u>	<u>Two Family</u>	<u>Three Family</u>	<u>Multiple Family (four or more)</u>
Initial Phase	_____	_____	_____	_____
At completion	_____	_____	_____	_____
of all phases	_____	_____	_____	_____

g. Does the proposed action include new non-residential construction (including expansions)?  Yes  No  
 If Yes,

i. Total number of structures \_\_\_\_\_

ii. Dimensions (in feet) of largest proposed structure: \_\_\_\_\_ height; \_\_\_\_\_ width; and \_\_\_\_\_ length

iii. Approximate extent of building space to be heated or cooled: \_\_\_\_\_ square feet

h. Does the proposed action include construction or other activities that will result in the impoundment of any liquids, such as creation of a water supply, reservoir, pond, lake, waste lagoon or other storage?  Yes  No  
 If Yes,

i. Purpose of the impoundment: \_\_\_\_\_

ii. If a water impoundment, the principal source of the water:  Ground water  Surface water streams  Other specify: \_\_\_\_\_

iii. If other than water, identify the type of impounded/contained liquids and their source. \_\_\_\_\_

iv. Approximate size of the proposed impoundment. Volume: \_\_\_\_\_ million gallons; surface area: \_\_\_\_\_ acres

v. Dimensions of the proposed dam or impounding structure: \_\_\_\_\_ height; \_\_\_\_\_ length

vi. Construction method/materials for the proposed dam or impounding structure (e.g., earth fill, rock, wood, concrete): \_\_\_\_\_

**D.2. Project Operations**

a. Does the proposed action include any excavation, mining, or dredging, during construction, operations, or both?  Yes  No  
 (Not including general site preparation, grading or installation of utilities or foundations where all excavated materials will remain onsite)  
 If Yes:

i. What is the purpose of the excavation or dredging? \_\_\_\_\_

ii. How much material (including rock, earth, sediments, etc.) is proposed to be removed from the site?

- Volume (specify tons or cubic yards): \_\_\_\_\_
- Over what duration of time? \_\_\_\_\_

iii. Describe nature and characteristics of materials to be excavated or dredged, and plans to use, manage or dispose of them. \_\_\_\_\_

iv. Will there be onsite dewatering or processing of excavated materials?  Yes  No  
 If yes, describe. \_\_\_\_\_

v. What is the total area to be dredged or excavated? \_\_\_\_\_ acres

vi. What is the maximum area to be worked at any one time? \_\_\_\_\_ acres

vii. What would be the maximum depth of excavation or dredging? \_\_\_\_\_ feet

viii. Will the excavation require blasting?  Yes  No

ix. Summarize site reclamation goals and plan: \_\_\_\_\_

b. Would the proposed action cause or result in alteration of, increase or decrease in size of, or encroachment into any existing wetland, waterbody, shoreline, beach or adjacent area?  Yes  No  
 If Yes:

i. Identify the wetland or waterbody which would be affected (by name, water index number, wetland map number or geographic description): \_\_\_\_\_

ii. Describe how the proposed action would affect that waterbody or wetland, e.g. excavation, fill, placement of structures, or alteration of channels, banks and shorelines. Indicate extent of activities, alterations and additions in square feet or acres:

\_\_\_\_\_  
\_\_\_\_\_  
\_\_\_\_\_

iii. Will proposed action cause or result in disturbance to bottom sediments?  Yes  No

If Yes, describe: \_\_\_\_\_

iv. Will proposed action cause or result in the destruction or removal of aquatic vegetation?  Yes  No

If Yes:

- acres of aquatic vegetation proposed to be removed: \_\_\_\_\_
- expected acreage of aquatic vegetation remaining after project completion: \_\_\_\_\_
- purpose of proposed removal (e.g. beach clearing, invasive species control, boat access): \_\_\_\_\_
- proposed method of plant removal: \_\_\_\_\_
- if chemical/herbicide treatment will be used, specify product(s): \_\_\_\_\_

v. Describe any proposed reclamation/mitigation following disturbance: \_\_\_\_\_

c. Will the proposed action use, or create a new demand for water?  Yes  No

If Yes:

i. Total anticipated water usage/demand per day: \_\_\_\_\_ gallons/day

ii. Will the proposed action obtain water from an existing public water supply?  Yes  No

If Yes:

- Name of district or service area: \_\_\_\_\_
- Does the existing public water supply have capacity to serve the proposal?  Yes  No
- Is the project site in the existing district?  Yes  No
- Is expansion of the district needed?  Yes  No
- Do existing lines serve the project site?  Yes  No

iii. Will line extension within an existing district be necessary to supply the project?  Yes  No

If Yes:

- Describe extensions or capacity expansions proposed to serve this project: \_\_\_\_\_
- Source(s) of supply for the district: \_\_\_\_\_

iv. Is a new water supply district or service area proposed to be formed to serve the project site?  Yes  No

If Yes:

- Applicant/sponsor for new district: \_\_\_\_\_
- Date application submitted or anticipated: \_\_\_\_\_
- Proposed source(s) of supply for new district: \_\_\_\_\_

v. If a public water supply will not be used, describe plans to provide water supply for the project: \_\_\_\_\_

vi. If water supply will be from wells (public or private), maximum pumping capacity: \_\_\_\_\_ gallons/minute.

d. Will the proposed action generate liquid wastes?  Yes  No

If Yes:

i. Total anticipated liquid waste generation per day: \_\_\_\_\_ gallons/day

ii. Nature of liquid wastes to be generated (e.g., sanitary wastewater, industrial; if combination, describe all components and approximate volumes or proportions of each): \_\_\_\_\_

iii. Will the proposed action use any existing public wastewater treatment facilities?  Yes  No

If Yes:

- Name of wastewater treatment plant to be used: \_\_\_\_\_
- Name of district: \_\_\_\_\_
- Does the existing wastewater treatment plant have capacity to serve the project?  Yes  No
- Is the project site in the existing district?  Yes  No
- Is expansion of the district needed?  Yes  No



h. Will the proposed action generate or emit methane (including, but not limited to, sewage treatment plants, landfills, composting facilities)?  Yes  No

If Yes:

*i.* Estimate methane generation in tons/year (metric): \_\_\_\_\_

*ii.* Describe any methane capture, control or elimination measures included in project design (e.g., combustion to generate heat or electricity, flaring): \_\_\_\_\_

---

i. Will the proposed action result in the release of air pollutants from open-air operations or processes, such as quarry or landfill operations?  Yes  No

If Yes: Describe operations and nature of emissions (e.g., diesel exhaust, rock particulates/dust):

\_\_\_\_\_

---

j. Will the proposed action result in a substantial increase in traffic above present levels or generate substantial new demand for transportation facilities or services?  Yes  No

If Yes:

*i.* When is the peak traffic expected (Check all that apply):  Morning  Evening  Weekend  
 Randomly between hours of \_\_\_\_\_ to \_\_\_\_\_.

*ii.* For commercial activities only, projected number of semi-trailer truck trips/day: \_\_\_\_\_

*iii.* Parking spaces: Existing \_\_\_\_\_ Proposed \_\_\_\_\_ Net increase/decrease \_\_\_\_\_

*iv.* Does the proposed action include any shared use parking?  Yes  No

*v.* If the proposed action includes any modification of existing roads, creation of new roads or change in existing access, describe:

\_\_\_\_\_

\_\_\_\_\_

*vi.* Are public/private transportation service(s) or facilities available within 1/2 mile of the proposed site?  Yes  No

*vii.* Will the proposed action include access to public transportation or accommodations for use of hybrid, electric or other alternative fueled vehicles?  Yes  No

*viii.* Will the proposed action include plans for pedestrian or bicycle accommodations for connections to existing pedestrian or bicycle routes?  Yes  No

---

k. Will the proposed action (for commercial or industrial projects only) generate new or additional demand for energy?  Yes  No

If Yes:

*i.* Estimate annual electricity demand during operation of the proposed action: \_\_\_\_\_

*ii.* Anticipated sources/suppliers of electricity for the project (e.g., on-site combustion, on-site renewable, via grid/local utility, or other):

\_\_\_\_\_

*iii.* Will the proposed action require a new, or an upgrade to, an existing substation?  Yes  No

---

l. Hours of operation. Answer all items which apply.

<p><i>i.</i> During Construction:</p> <ul style="list-style-type: none"> <li>• Monday - Friday: _____</li> <li>• Saturday: _____</li> <li>• Sunday: _____</li> <li>• Holidays: _____</li> </ul>	<p><i>ii.</i> During Operations:</p> <ul style="list-style-type: none"> <li>• Monday - Friday: _____</li> <li>• Saturday: _____</li> <li>• Sunday: _____</li> <li>• Holidays: _____</li> </ul>
---	--

<p>m. Will the proposed action produce noise that will exceed existing ambient noise levels during construction, operation, or both? <span style="float: right;"><input type="checkbox"/> Yes <input type="checkbox"/> No</span></p> <p>If yes:</p> <p>i. Provide details including sources, time of day and duration:</p> <p>_____</p> <p>_____</p>	
<p>ii. Will proposed action remove existing natural barriers that could act as a noise barrier or screen? <span style="float: right;"><input type="checkbox"/> Yes <input type="checkbox"/> No</span></p> <p>Describe: _____</p> <p>_____</p>	
<p>n.. Will the proposed action have outdoor lighting? <span style="float: right;"><input type="checkbox"/> Yes <input type="checkbox"/> No</span></p> <p>If yes:</p> <p>i. Describe source(s), location(s), height of fixture(s), direction/aim, and proximity to nearest occupied structures:</p> <p>_____</p> <p>_____</p>	
<p>ii. Will proposed action remove existing natural barriers that could act as a light barrier or screen? <span style="float: right;"><input type="checkbox"/> Yes <input type="checkbox"/> No</span></p> <p>Describe: _____</p> <p>_____</p>	
<p>o. Does the proposed action have the potential to produce odors for more than one hour per day? <span style="float: right;"><input type="checkbox"/> Yes <input type="checkbox"/> No</span></p> <p>If Yes, describe possible sources, potential frequency and duration of odor emissions, and proximity to nearest occupied structures: _____</p> <p>_____</p> <p>_____</p>	
<p>p. Will the proposed action include any bulk storage of petroleum (combined capacity of over 1,100 gallons) or chemical products 185 gallons in above ground storage or any amount in underground storage? <span style="float: right;"><input type="checkbox"/> Yes <input type="checkbox"/> No</span></p> <p>If Yes:</p> <p>i. Product(s) to be stored _____</p> <p>ii. Volume(s) _____ per unit time _____ (e.g., month, year)</p> <p>iii. Generally describe proposed storage facilities: _____</p> <p>_____</p>	
<p>q. Will the proposed action (commercial, industrial and recreational projects only) use pesticides (i.e., herbicides, insecticides) during construction or operation? <span style="float: right;"><input type="checkbox"/> Yes <input type="checkbox"/> No</span></p> <p>If Yes:</p> <p>i. Describe proposed treatment(s):</p> <p>_____</p> <p>_____</p> <p>_____</p>	
<p>ii. Will the proposed action use Integrated Pest Management Practices? <span style="float: right;"><input type="checkbox"/> Yes <input type="checkbox"/> No</span></p>	
<p>r. Will the proposed action (commercial or industrial projects only) involve or require the management or disposal of solid waste (excluding hazardous materials)? <span style="float: right;"><input type="checkbox"/> Yes <input type="checkbox"/> No</span></p> <p>If Yes:</p> <p>i. Describe any solid waste(s) to be generated during construction or operation of the facility:</p> <ul style="list-style-type: none"> <li>• Construction: _____ tons per _____ (unit of time)</li> <li>• Operation : _____ tons per _____ (unit of time)</li> </ul> <p>ii. Describe any proposals for on-site minimization, recycling or reuse of materials to avoid disposal as solid waste:</p> <ul style="list-style-type: none"> <li>• Construction: _____</li> <li>_____</li> <li>• Operation: _____</li> <li>_____</li> </ul> <p>iii. Proposed disposal methods/facilities for solid waste generated on-site:</p> <ul style="list-style-type: none"> <li>• Construction: _____</li> <li>_____</li> <li>• Operation: _____</li> <li>_____</li> </ul>	

s. Does the proposed action include construction or modification of a solid waste management facility?  Yes  No  
 If Yes:  
 i. Type of management or handling of waste proposed for the site (e.g., recycling or transfer station, composting, landfill, or other disposal activities): \_\_\_\_\_  
 ii. Anticipated rate of disposal/processing:  
 • \_\_\_\_\_ Tons/month, if transfer or other non-combustion/thermal treatment, or  
 • \_\_\_\_\_ Tons/hour, if combustion or thermal treatment  
 iii. If landfill, anticipated site life: \_\_\_\_\_ years

t. Will proposed action at the site involve the commercial generation, treatment, storage, or disposal of hazardous waste?  Yes  No  
 If Yes:  
 i. Name(s) of all hazardous wastes or constituents to be generated, handled or managed at facility: \_\_\_\_\_  
 \_\_\_\_\_  
 ii. Generally describe processes or activities involving hazardous wastes or constituents: \_\_\_\_\_  
 \_\_\_\_\_  
 iii. Specify amount to be handled or generated \_\_\_\_\_ tons/month  
 iv. Describe any proposals for on-site minimization, recycling or reuse of hazardous constituents: \_\_\_\_\_  
 \_\_\_\_\_  
 v. Will any hazardous wastes be disposed at an existing offsite hazardous waste facility?  Yes  No  
 If Yes: provide name and location of facility: \_\_\_\_\_  
 \_\_\_\_\_  
 If No: describe proposed management of any hazardous wastes which will not be sent to a hazardous waste facility:  
 \_\_\_\_\_  
 \_\_\_\_\_

**E. Site and Setting of Proposed Action**

**E.1. Land uses on and surrounding the project site**

a. Existing land uses.  
 i. Check all uses that occur on, adjoining and near the project site.  
 Urban  Industrial  Commercial  Residential (suburban)  Rural (non-farm)  
 Forest  Agriculture  Aquatic  Other (specify): \_\_\_\_\_  
 ii. If mix of uses, generally describe:  
 \_\_\_\_\_  
 \_\_\_\_\_

b. Land uses and covertypes on the project site.

Land use or Covertypes	Current Acreage	Acreage After Project Completion	Change (Acres +/-)
• Roads, buildings, and other paved or impervious surfaces			
• Forested			
• Meadows, grasslands or brushlands (non-agricultural, including abandoned agricultural)			
• Agricultural (leased agricultural land) (includes active orchards, field, greenhouse etc.)			
• Surface water features (Oxbow Hollow Creek on property) (lakes, ponds, streams, rivers, etc.)			
• Wetlands (freshwater or tidal)			
• Non-vegetated (bare rock, earth or fill) (dirt roads, storage lots)			
• Other Describe: _____ _____			



c. Is the project site presently used by members of the community for public recreation?  Yes  No  
i. If Yes: explain: \_\_\_\_\_

---

d. Are there any facilities serving children, the elderly, people with disabilities (e.g., schools, hospitals, licensed day care centers, or group homes) within 1500 feet of the project site?  Yes  No  
If Yes,  
i. Identify Facilities:  
\_\_\_\_\_

---

e. Does the project site contain an existing dam?  Yes  No  
If Yes:  
i. Dimensions of the dam and impoundment:  

- Dam height: \_\_\_\_\_ feet
- Dam length: \_\_\_\_\_ feet
- Surface area: \_\_\_\_\_ acres
- Volume impounded: \_\_\_\_\_ gallons OR acre-feet

ii. Dam's existing hazard classification: \_\_\_\_\_  
iii. Provide date and summarize results of last inspection:  
\_\_\_\_\_

---

f. Has the project site ever been used as a municipal, commercial or industrial solid waste management facility, or does the project site adjoin property which is now, or was at one time, used as a solid waste management facility?  Yes  No  
If Yes:  
i. Has the facility been formally closed?  Yes  No  

- If yes, cite sources/documentation: \_\_\_\_\_

ii. Describe the location of the project site relative to the boundaries of the solid waste management facility:  
\_\_\_\_\_  
\_\_\_\_\_  
iii. Describe any development constraints due to the prior solid waste activities: \_\_\_\_\_

---

g. Have hazardous wastes been generated, treated and/or disposed of at the site, or does the project site adjoin property which is now or was at one time used to commercially treat, store and/or dispose of hazardous waste?  Yes  No  
If Yes:  
i. Describe waste(s) handled and waste management activities, including approximate time when activities occurred:  
\_\_\_\_\_  
\_\_\_\_\_

---

h. Potential contamination history. Has there been a reported spill at the proposed project site, or have any remedial actions been conducted at or adjacent to the proposed site?  Yes  No  
If Yes:  
i. Is any portion of the site listed on the NYSDEC Spills Incidents database or Environmental Site Remediation database? Check all that apply:  Yes  No  
 Yes – Spills Incidents database Provide DEC ID number(s): \_\_\_\_\_  
 Yes – Environmental Site Remediation database Provide DEC ID number(s): \_\_\_\_\_  
 Neither database  
ii. If site has been subject of RCRA corrective activities, describe control measures: \_\_\_\_\_  
\_\_\_\_\_  
iii. Is the project within 2000 feet of any site in the NYSDEC Environmental Site Remediation database?  Yes  No  
If yes, provide DEC ID number(s): \_\_\_\_\_  
iv. If yes to (i), (ii) or (iii) above, describe current status of site(s):  
\_\_\_\_\_  
\_\_\_\_\_

v. Is the project site subject to an institutional control limiting property uses?  Yes  No

- If yes, DEC site ID number: \_\_\_\_\_
- Describe the type of institutional control (e.g., deed restriction or easement): \_\_\_\_\_
- Describe any use limitations: \_\_\_\_\_
- Describe any engineering controls: \_\_\_\_\_
- Will the project affect the institutional or engineering controls in place?  Yes  No
- Explain: \_\_\_\_\_  
 \_\_\_\_\_  
 \_\_\_\_\_

---

**E.2. Natural Resources On or Near Project Site**

a. What is the average depth to bedrock on the project site? \_\_\_\_\_ feet

b. Are there bedrock outcroppings on the project site?  Yes  No  
 If Yes, what proportion of the site is comprised of bedrock outcroppings? \_\_\_\_\_%

c. Predominant soil type(s) present on project site: \_\_\_\_\_ %  
 \_\_\_\_\_ %  
 \_\_\_\_\_ %

d. What is the average depth to the water table on the project site? Average: \_\_\_\_\_ feet

e. Drainage status of project site soils:  Well Drained: \_\_\_\_\_ % of site  
 Moderately Well Drained: \_\_\_\_\_ % of site  
 Poorly Drained \_\_\_\_\_ % of site

f. Approximate proportion of proposed action site with slopes:  0-10%: \_\_\_\_\_ % of site  
 10-15%: \_\_\_\_\_ % of site  
 15% or greater: \_\_\_\_\_ % of site

g. Are there any unique geologic features on the project site?  Yes  No  
 If Yes, describe: \_\_\_\_\_  
 \_\_\_\_\_

h. Surface water features.

i. Does any portion of the project site contain wetlands or other waterbodies (including streams, rivers, ponds or lakes)?  Yes  No

ii. Do any wetlands or other waterbodies adjoin the project site?  Yes  No  
 If Yes to either *i* or *ii*, continue. If No, skip to E.2.i.

iii. Are any of the wetlands or waterbodies within or adjoining the project site regulated by any federal, state or local agency?  Yes  No

iv. For each identified regulated wetland and waterbody on the project site, provide the following information:

- Streams: Name \_\_\_\_\_ Classification \_\_\_\_\_
- Lakes or Ponds: Name \_\_\_\_\_ Classification \_\_\_\_\_
- Wetlands: Name \_\_\_\_\_ Approximate Size \_\_\_\_\_
- Wetland No. (if regulated by DEC) \_\_\_\_\_

v. Are any of the above water bodies listed in the most recent compilation of NYS water quality-impaired waterbodies?  Yes  No  
 If yes, name of impaired water body/bodies and basis for listing as impaired: \_\_\_\_\_  
 \_\_\_\_\_

---

i. Is the project site in a designated Floodway?  Yes  No

j. Is the project site in the 100 year Floodplain?  Yes  No

k. Is the project site in the 500 year Floodplain?  Yes  No

l. Is the project site located over, or immediately adjoining, a primary, principal or sole source aquifer?  Yes  No  
 If Yes:  
 i. Name of aquifer: \_\_\_\_\_

m. Identify the predominant wildlife species that occupy or use the project site: _____ _____ _____	
n. Does the project site contain a designated significant natural community? <span style="float: right;"><input type="checkbox"/> Yes <input type="checkbox"/> No</span> If Yes: <i>i.</i> Describe the habitat/community (composition, function, and basis for designation): _____ _____ <i>ii.</i> Source(s) of description or evaluation: _____ <i>iii.</i> Extent of community/habitat: <ul style="list-style-type: none"> <li>• Currently: _____ acres</li> <li>• Following completion of project as proposed: _____ acres</li> <li>• Gain or loss (indicate + or -): _____ acres</li> </ul>	
o. Does project site contain any species of plant or animal that is listed by the federal government or NYS as endangered or threatened, or does it contain any areas identified as habitat for an endangered or threatened species? <span style="float: right;"><input type="checkbox"/> Yes <input type="checkbox"/> No</span>	
p. Does the project site contain any species of plant or animal that is listed by NYS as rare, or as a species of special concern? <span style="float: right;"><input type="checkbox"/> Yes <input type="checkbox"/> No</span>	
q. Is the project site or adjoining area currently used for hunting, trapping, fishing or shell fishing? <span style="float: right;"><input type="checkbox"/> Yes <input type="checkbox"/> No</span> If yes, give a brief description of how the proposed action may affect that use: _____ _____	
<b>E.3. Designated Public Resources On or Near Project Site</b>	
a. Is the project site, or any portion of it, located in a designated agricultural district certified pursuant to Agriculture and Markets Law, Article 25-AA, Section 303 and 304? <span style="float: right;"><input type="checkbox"/> Yes <input type="checkbox"/> No</span> If Yes, provide county plus district name/number: _____	
b. Are agricultural lands consisting of highly productive soils present? <span style="float: right;"><input type="checkbox"/> Yes <input type="checkbox"/> No</span> <i>i.</i> If Yes: acreage(s) on project site? _____ <i>ii.</i> Source(s) of soil rating(s): _____	
c. Does the project site contain all or part of, or is it substantially contiguous to, a registered National Natural Landmark? <span style="float: right;"><input type="checkbox"/> Yes <input type="checkbox"/> No</span> If Yes: <i>i.</i> Nature of the natural landmark: <input type="checkbox"/> Biological Community <input type="checkbox"/> Geological Feature <i>ii.</i> Provide brief description of landmark, including values behind designation and approximate size/extent: _____ _____ _____	
d. Is the project site located in or does it adjoin a state listed Critical Environmental Area? <span style="float: right;"><input type="checkbox"/> Yes <input type="checkbox"/> No</span> If Yes: <i>i.</i> CEA name: _____ <i>ii.</i> Basis for designation: _____ <i>iii.</i> Designating agency and date: _____	

e. Does the project site contain, or is it substantially contiguous to, a building, archaeological site, or district which is listed on, or has been nominated by the NYS Board of Historic Preservation for inclusion on, the State or National Register of Historic Places?	<input type="checkbox"/> Yes <input checked="" type="checkbox"/> No
If Yes:	
i. Nature of historic/archaeological resource: <input type="checkbox"/> Archaeological Site <input type="checkbox"/> Historic Building or District	
ii. Name: _____	
iii. Brief description of attributes on which listing is based: _____	
f. Is the project site, or any portion of it, located in or adjacent to an area designated as sensitive for archaeological sites on the NY State Historic Preservation Office (SHPO) archaeological site inventory?	<input type="checkbox"/> Yes <input checked="" type="checkbox"/> No
g. Have additional archaeological or historic site(s) or resources been identified on the project site?	<input type="checkbox"/> Yes <input checked="" type="checkbox"/> No
If Yes:	
i. Describe possible resource(s): _____	
ii. Basis for identification: _____	
h. Is the project site within five miles of any officially designated and publicly accessible federal, state, or local scenic or aesthetic resource?	<input type="checkbox"/> Yes <input checked="" type="checkbox"/> No
If Yes:	
i. Identify resource: _____	
ii. Nature of, or basis for, designation (e.g., established highway overlook, state or local park, state historic trail or scenic byway, etc.): _____	
iii. Distance between project and resource: _____ miles.	
i. Is the project site located within a designated river corridor under the Wild, Scenic and Recreational Rivers Program 6 NYCRR 666?	<input type="checkbox"/> Yes <input checked="" type="checkbox"/> No
If Yes:	
i. Identify the name of the river and its designation: _____	
ii. Is the activity consistent with development restrictions contained in 6NYCRR Part 666?	
<input type="checkbox"/> Yes <input type="checkbox"/> No	

**F. Additional Information**

Attach any additional information which may be needed to clarify your project.

If you have identified any adverse impacts which could be associated with your proposal, please describe those impacts plus any measures which you propose to avoid or minimize them.

**G. Verification**

I certify that the information provided is true to the best of my knowledge.

Applicant/Sponsor Name Susan McIntyre Date 9 Nov 2017

Signature  Title Solid Waste Director

**PRINT FORM**



# Parks, Recreation, and Historic Preservation

ANDREW M. CUOMO  
Governor

ROSE HARVEY  
Commissioner

July 10, 2017

Ms. Melissa Warshauer  
GHD  
1 Remington Park Drive  
Cazenovia, NY 13035

Re: DEC  
Delaware County Landfill  
32230 NY-10, Walton, NY 13856  
17PR04446

Dear Ms. Warshauer:

Thank you for requesting the comments of the Office of Parks, Recreation and Historic Preservation (OPRHP). We have reviewed the project in accordance with the New York State Historic Preservation Act of 1980 (Section 14.09 of the New York Parks, Recreation and Historic Preservation Law). These comments are those of the OPRHP and relate only to Historic/Cultural resources. They do not include potential environmental impacts to New York State Parkland that may be involved in or near your project. Such impacts must be considered as part of the environmental review of the project pursuant to the State Environmental Quality Review Act (New York Environmental Conservation Law Article 8) and its implementing regulations (6 NYCRR Part 617).

Based upon this review, it is the New York State Office of Parks, Recreation and Historic Preservation's opinion that your project will have no impact on archaeological and/or historic resources listed in or eligible for the New York State and National Registers of Historic Places.

If further correspondence is required regarding this project, please be sure to refer to the OPRHP Project Review (PR) number noted above.

Sincerely,

Michael F. Lynch, P.E., AIA  
Director, Division for Historic Preservation

# Delaware County Solid Waste, Walton NY







**PLAN**  
SCALE: 1"=250'



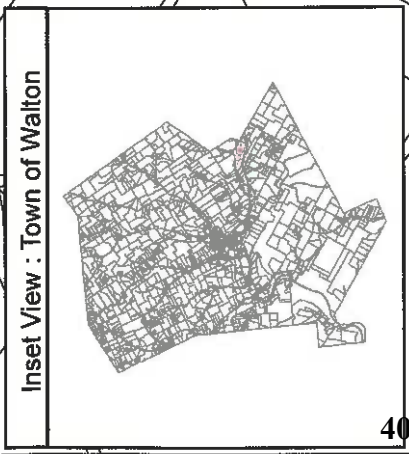
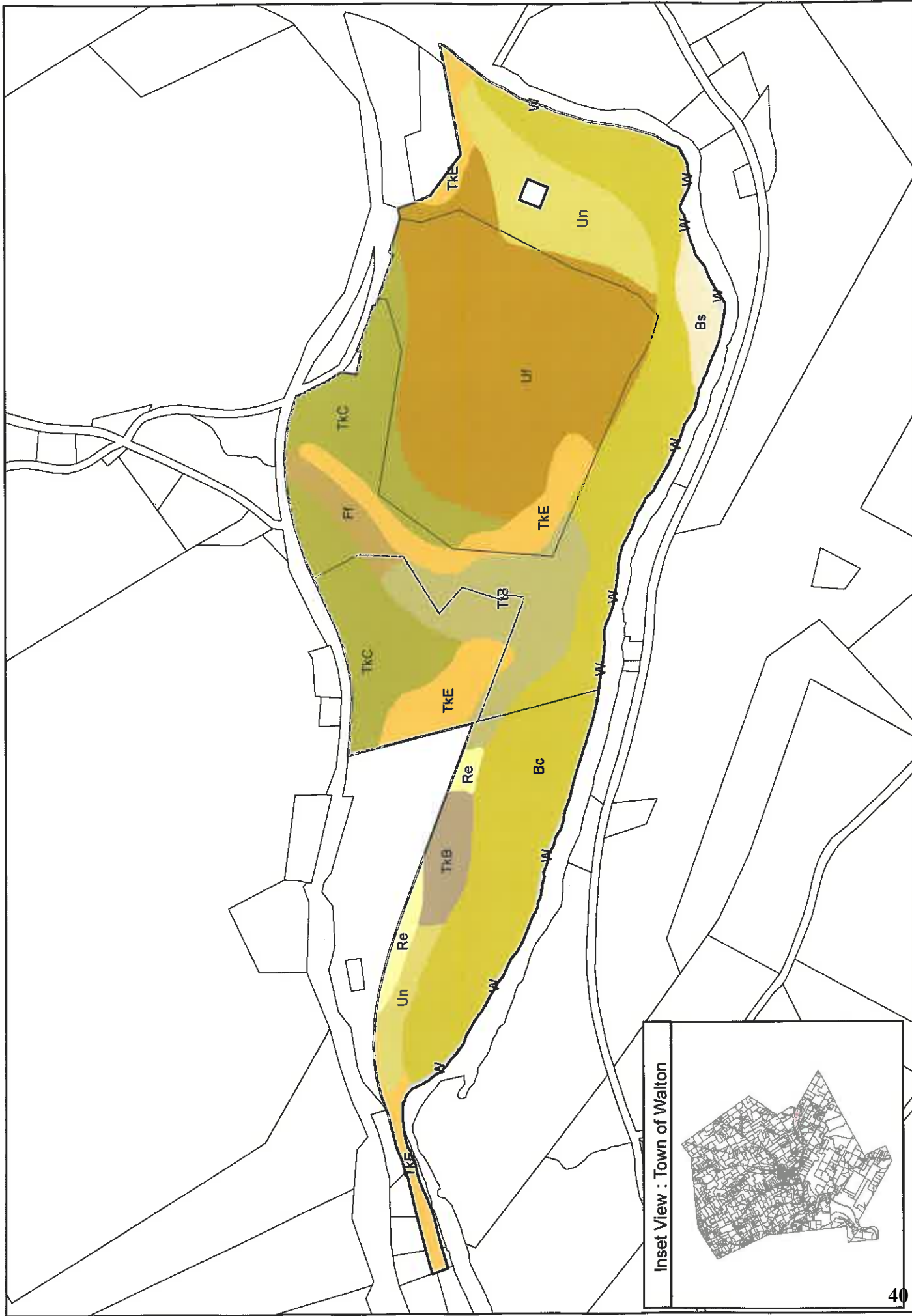
**DELAWARE COUNTY LANDFILL**  
**PERMIT MODIFICATION**  
**PROJECT LIMITS**

Job Number 86-18564  
Revision  
Date JUNE 2017  
**Figure 01**



Plot Date: 28 June 2017 - 3:42 PM      Cad File No.: @16118564\CAD\Drawings\Fig01\Fig01.dwg      GHD Permit Area Update Report.dwg

One Westington Park Drive, Coopersville NY 13035 USA    T 315 679 8800    F 315 679 5801    E osamuel@ghd.com    W www.ghd.com



Creation Date: November 8, 2017  
 File I:\Project\DELAWARE\COUNTY\DPW  
 Landfill\_Siting\_Study\SWMC\_Soil.mxd  
 Produced by the Delaware County Planning  
 Department GIS



**Legend**

	Parcel's Boundaries		Un
	Soil Delineation		TkE
			TkC
			Fi
			Re
			TkB
			Bc
			Bs
			W
			Soil Waste Facility

**Soil Delineation**  
 Delaware County Soil  
 Waste Facility  
 Town of Walton, New York





**Full Environmental Assessment Form**  
**Part 2 - Identification of Potential Project Impacts**

Project :

Date :

**Part 2 is to be completed by the lead agency.** Part 2 is designed to help the lead agency inventory all potential resources that could be affected by a proposed project or action. We recognize that the lead agency’s reviewer(s) will not necessarily be environmental professionals. So, the questions are designed to walk a reviewer through the assessment process by providing a series of questions that can be answered using the information found in Part 1. To further assist the lead agency in completing Part 2, the form identifies the most relevant questions in Part 1 that will provide the information needed to answer the Part 2 question. When Part 2 is completed, the lead agency will have identified the relevant environmental areas that may be impacted by the proposed activity.

If the lead agency is a state agency **and** the action is in any Coastal Area, complete the Coastal Assessment Form before proceeding with this assessment.

**Tips for completing Part 2:**

- Review all of the information provided in Part 1.
- Review any application, maps, supporting materials and the Full EAF Workbook.
- Answer each of the 18 questions in Part 2.
- If you answer “**Yes**” to a numbered question, please complete all the questions that follow in that section.
- If you answer “**No**” to a numbered question, move on to the next numbered question.
- Check appropriate column to indicate the anticipated size of the impact.
- Proposed projects that would exceed a numeric threshold contained in a question should result in the reviewing agency checking the box “Moderate to large impact may occur.”
- The reviewer is not expected to be an expert in environmental analysis.
- If you are not sure or undecided about the size of an impact, it may help to review the sub-questions for the general question and consult the workbook.
- When answering a question consider all components of the proposed activity, that is, the “whole action”.
- Consider the possibility for long-term and cumulative impacts as well as direct impacts.
- Answer the question in a reasonable manner considering the scale and context of the project.

<b>1. Impact on Land</b>			
Proposed action may involve construction on, or physical alteration of, the land surface of the proposed site. (See Part 1. D.1)		<input type="checkbox"/> NO	<input type="checkbox"/> YES
<i>If “Yes”, answer questions a - j. If “No”, move on to Section 2.</i>			
	Relevant Part I Question(s)	No, or small impact may occur	Moderate to large impact may occur
a. The proposed action may involve construction on land where depth to water table is less than 3 feet.	E2d	<input type="checkbox"/>	<input type="checkbox"/>
b. The proposed action may involve construction on slopes of 15% or greater.	E2f	<input type="checkbox"/>	<input type="checkbox"/>
c. The proposed action may involve construction on land where bedrock is exposed, or generally within 5 feet of existing ground surface.	E2a	<input type="checkbox"/>	<input type="checkbox"/>
d. The proposed action may involve the excavation and removal of more than 1,000 tons of natural material.	D2a	<input type="checkbox"/>	<input type="checkbox"/>
e. The proposed action may involve construction that continues for more than one year or in multiple phases.	D1e	<input type="checkbox"/>	<input type="checkbox"/>
f. The proposed action may result in increased erosion, whether from physical disturbance or vegetation removal (including from treatment by herbicides).	D2e, D2q	<input type="checkbox"/>	<input type="checkbox"/>
g. The proposed action is, or may be, located within a Coastal Erosion hazard area.	B1i	<input type="checkbox"/>	<input type="checkbox"/>
h. Other impacts: _____ _____		<input type="checkbox"/>	<input type="checkbox"/>



<b>2. Impact on Geological Features</b> The proposed action may result in the modification or destruction of, or inhibit access to, any unique or unusual land forms on the site (e.g., cliffs, dunes, minerals, fossils, caves). (See Part 1. E.2.g) <span style="float: right;"><input type="checkbox"/> NO <input type="checkbox"/> YES</span> <i>If "Yes", answer questions a - c. If "No", move on to Section 3.</i>			
	<b>Relevant Part I Question(s)</b>	<b>No, or small impact may occur</b>	<b>Moderate to large impact may occur</b>
a. Identify the specific land form(s) attached: _____ _____	E2g	<input type="checkbox"/>	<input type="checkbox"/>
b. The proposed action may affect or is adjacent to a geological feature listed as a registered National Natural Landmark. Specific feature: _____	E3c	<input type="checkbox"/>	<input type="checkbox"/>
c. Other impacts: _____ _____		<input type="checkbox"/>	<input type="checkbox"/>

<b>3. Impacts on Surface Water</b> The proposed action may affect one or more wetlands or other surface water bodies (e.g., streams, rivers, ponds or lakes). (See Part 1. D.2, E.2.h) <span style="float: right;"><input type="checkbox"/> NO <input type="checkbox"/> YES</span> <i>If "Yes", answer questions a - l. If "No", move on to Section 4.</i>			
	<b>Relevant Part I Question(s)</b>	<b>No, or small impact may occur</b>	<b>Moderate to large impact may occur</b>
a. The proposed action may create a new water body.	D2b, D1h	<input type="checkbox"/>	<input type="checkbox"/>
b. The proposed action may result in an increase or decrease of over 10% or more than a 10 acre increase or decrease in the surface area of any body of water.	D2b	<input type="checkbox"/>	<input type="checkbox"/>
c. The proposed action may involve dredging more than 100 cubic yards of material from a wetland or water body.	D2a	<input type="checkbox"/>	<input type="checkbox"/>
d. The proposed action may involve construction within or adjoining a freshwater or tidal wetland, or in the bed or banks of any other water body.	E2h	<input type="checkbox"/>	<input type="checkbox"/>
e. The proposed action may create turbidity in a waterbody, either from upland erosion, runoff or by disturbing bottom sediments.	D2a, D2h	<input type="checkbox"/>	<input type="checkbox"/>
f. The proposed action may include construction of one or more intake(s) for withdrawal of water from surface water.	D2c	<input type="checkbox"/>	<input type="checkbox"/>
g. The proposed action may include construction of one or more outfall(s) for discharge of wastewater to surface water(s).	D2d	<input type="checkbox"/>	<input type="checkbox"/>
h. The proposed action may cause soil erosion, or otherwise create a source of stormwater discharge that may lead to siltation or other degradation of receiving water bodies.	D2e	<input type="checkbox"/>	<input type="checkbox"/>
i. The proposed action may affect the water quality of any water bodies within or downstream of the site of the proposed action.	E2h	<input type="checkbox"/>	<input type="checkbox"/>
j. The proposed action may involve the application of pesticides or herbicides in or around any water body.	D2q, E2h	<input type="checkbox"/>	<input type="checkbox"/>
k. The proposed action may require the construction of new, or expansion of existing, wastewater treatment facilities.	D1a, D2d	<input type="checkbox"/>	<input type="checkbox"/>

I. Other impacts: _____ _____		<input type="checkbox"/>	<input type="checkbox"/>
----------------------------------	--	--------------------------	--------------------------

<b>4. Impact on groundwater</b> The proposed action may result in new or additional use of ground water, or may have the potential to introduce contaminants to ground water or an aquifer. <span style="float: right;"><input type="checkbox"/> NO <input type="checkbox"/> YES</span> (See Part 1. D.2.a, D.2.c, D.2.d, D.2.p, D.2.q, D.2.t) <i>If “Yes”, answer questions a - h. If “No”, move on to Section 5.</i>			
	<b>Relevant Part I Question(s)</b>	<b>No, or small impact may occur</b>	<b>Moderate to large impact may occur</b>
a. The proposed action may require new water supply wells, or create additional demand on supplies from existing water supply wells.	D2c	<input type="checkbox"/>	<input type="checkbox"/>
b. Water supply demand from the proposed action may exceed safe and sustainable withdrawal capacity rate of the local supply or aquifer. Cite Source: _____	D2c	<input type="checkbox"/>	<input type="checkbox"/>
c. The proposed action may allow or result in residential uses in areas without water and sewer services.	D1a, D2c	<input type="checkbox"/>	<input type="checkbox"/>
d. The proposed action may include or require wastewater discharged to groundwater.	D2d, E2l	<input type="checkbox"/>	<input type="checkbox"/>
e. The proposed action may result in the construction of water supply wells in locations where groundwater is, or is suspected to be, contaminated.	D2c, E1f, E1g, E1h	<input type="checkbox"/>	<input type="checkbox"/>
f. The proposed action may require the bulk storage of petroleum or chemical products over ground water or an aquifer.	D2p, E2l	<input type="checkbox"/>	<input type="checkbox"/>
g. The proposed action may involve the commercial application of pesticides within 100 feet of potable drinking water or irrigation sources.	E2h, D2q, E2l, D2c	<input type="checkbox"/>	<input type="checkbox"/>
h. Other impacts: _____ _____		<input type="checkbox"/>	<input type="checkbox"/>

<b>5. Impact on Flooding</b> The proposed action may result in development on lands subject to flooding. <span style="float: right;"><input type="checkbox"/> NO <input type="checkbox"/> YES</span> (See Part 1. E.2) <i>If “Yes”, answer questions a - g. If “No”, move on to Section 6.</i>			
	<b>Relevant Part I Question(s)</b>	<b>No, or small impact may occur</b>	<b>Moderate to large impact may occur</b>
a. The proposed action may result in development in a designated floodway.	E2i	<input type="checkbox"/>	<input type="checkbox"/>
b. The proposed action may result in development within a 100 year floodplain.	E2j	<input type="checkbox"/>	<input type="checkbox"/>
c. The proposed action may result in development within a 500 year floodplain.	E2k	<input type="checkbox"/>	<input type="checkbox"/>
d. The proposed action may result in, or require, modification of existing drainage patterns.	D2b, D2e	<input type="checkbox"/>	<input type="checkbox"/>
e. The proposed action may change flood water flows that contribute to flooding.	D2b, E2i, E2j, E2k	<input type="checkbox"/>	<input type="checkbox"/>
f. If there is a dam located on the site of the proposed action, is the dam in need of repair, or upgrade?	E1e	<input type="checkbox"/>	<input type="checkbox"/>

g. Other impacts: _____ _____		<input type="checkbox"/>	<input type="checkbox"/>
----------------------------------	--	--------------------------	--------------------------

<b>6. Impacts on Air</b>			
The proposed action may include a state regulated air emission source. (See Part 1. D.2.f., D.2.h, D.2.g) <i>If "Yes", answer questions a - f. If "No", move on to Section 7.</i>		<input type="checkbox"/> NO	<input type="checkbox"/> YES
	Relevant Part I Question(s)	No, or small impact may occur	Moderate to large impact may occur
a. If the proposed action requires federal or state air emission permits, the action may also emit one or more greenhouse gases at or above the following levels: i. More than 1000 tons/year of carbon dioxide (CO <sub>2</sub> ) ii. More than 3.5 tons/year of nitrous oxide (N <sub>2</sub> O) iii. More than 1000 tons/year of carbon equivalent of perfluorocarbons (PFCs) iv. More than .045 tons/year of sulfur hexafluoride (SF <sub>6</sub> ) v. More than 1000 tons/year of carbon dioxide equivalent of hydrochloroflourocarbons (HFCs) emissions vi. 43 tons/year or more of methane	D2g D2g D2g D2g D2g D2h	<input type="checkbox"/> <input type="checkbox"/> <input type="checkbox"/> <input type="checkbox"/> <input type="checkbox"/> <input type="checkbox"/>	<input type="checkbox"/> <input type="checkbox"/> <input type="checkbox"/> <input type="checkbox"/> <input type="checkbox"/> <input type="checkbox"/>
b. The proposed action may generate 10 tons/year or more of any one designated hazardous air pollutant, or 25 tons/year or more of any combination of such hazardous air pollutants.	D2g	<input type="checkbox"/>	<input type="checkbox"/>
c. The proposed action may require a state air registration, or may produce an emissions rate of total contaminants that may exceed 5 lbs. per hour, or may include a heat source capable of producing more than 10 million BTU's per hour.	D2f, D2g	<input type="checkbox"/>	<input type="checkbox"/>
d. The proposed action may reach 50% of any of the thresholds in "a" through "c", above.	D2g	<input type="checkbox"/>	<input type="checkbox"/>
e. The proposed action may result in the combustion or thermal treatment of more than 1 ton of refuse per hour.	D2s	<input type="checkbox"/>	<input type="checkbox"/>
f. Other impacts: _____ _____		<input type="checkbox"/>	<input type="checkbox"/>

<b>7. Impact on Plants and Animals</b>			
The proposed action may result in a loss of flora or fauna. (See Part 1. E.2. m.-q.) <i>If "Yes", answer questions a - j. If "No", move on to Section 8.</i>		<input type="checkbox"/> NO	<input type="checkbox"/> YES
	Relevant Part I Question(s)	No, or small impact may occur	Moderate to large impact may occur
a. The proposed action may cause reduction in population or loss of individuals of any threatened or endangered species, as listed by New York State or the Federal government, that use the site, or are found on, over, or near the site.	E2o	<input type="checkbox"/>	<input type="checkbox"/>
b. The proposed action may result in a reduction or degradation of any habitat used by any rare, threatened or endangered species, as listed by New York State or the federal government.	E2o	<input type="checkbox"/>	<input type="checkbox"/>
c. The proposed action may cause reduction in population, or loss of individuals, of any species of special concern or conservation need, as listed by New York State or the Federal government, that use the site, or are found on, over, or near the site.	E2p	<input type="checkbox"/>	<input type="checkbox"/>
d. The proposed action may result in a reduction or degradation of any habitat used by any species of special concern and conservation need, as listed by New York State or the Federal government.	E2p	<input type="checkbox"/>	<input type="checkbox"/>

e. The proposed action may diminish the capacity of a registered National Natural Landmark to support the biological community it was established to protect.	E3c	<input type="checkbox"/>	<input type="checkbox"/>
f. The proposed action may result in the removal of, or ground disturbance in, any portion of a designated significant natural community. Source: _____	E2n	<input type="checkbox"/>	<input type="checkbox"/>
g. The proposed action may substantially interfere with nesting/breeding, foraging, or over-wintering habitat for the predominant species that occupy or use the project site.	E2m	<input type="checkbox"/>	<input type="checkbox"/>
h. The proposed action requires the conversion of more than 10 acres of forest, grassland or any other regionally or locally important habitat. Habitat type & information source: _____	E1b	<input type="checkbox"/>	<input type="checkbox"/>
i. Proposed action (commercial, industrial or recreational projects, only) involves use of herbicides or pesticides.	D2q	<input type="checkbox"/>	<input type="checkbox"/>
j. Other impacts: _____		<input type="checkbox"/>	<input type="checkbox"/>

<b>8. Impact on Agricultural Resources</b>			
The proposed action may impact agricultural resources. (See Part 1. E.3.a. and b.)		<input type="checkbox"/> NO	<input type="checkbox"/> YES
<i>If "Yes", answer questions a - h. If "No", move on to Section 9.</i>			
	Relevant Part I Question(s)	No, or small impact may occur	Moderate to large impact may occur
a. The proposed action may impact soil classified within soil group 1 through 4 of the NYS Land Classification System.	E2c, E3b	<input type="checkbox"/>	<input type="checkbox"/>
b. The proposed action may sever, cross or otherwise limit access to agricultural land (includes cropland, hayfields, pasture, vineyard, orchard, etc).	E1a, E1b	<input type="checkbox"/>	<input type="checkbox"/>
c. The proposed action may result in the excavation or compaction of the soil profile of active agricultural land.	E3b	<input type="checkbox"/>	<input type="checkbox"/>
d. The proposed action may irreversibly convert agricultural land to non-agricultural uses, either more than 2.5 acres if located in an Agricultural District, or more than 10 acres if not within an Agricultural District.	E1b, E3a	<input type="checkbox"/>	<input type="checkbox"/>
e. The proposed action may disrupt or prevent installation of an agricultural land management system.	E1 a, E1b	<input type="checkbox"/>	<input type="checkbox"/>
f. The proposed action may result, directly or indirectly, in increased development potential or pressure on farmland.	C2c, C3, D2c, D2d	<input type="checkbox"/>	<input type="checkbox"/>
g. The proposed project is not consistent with the adopted municipal Farmland Protection Plan.	C2c	<input type="checkbox"/>	<input type="checkbox"/>
h. Other impacts: _____		<input type="checkbox"/>	<input type="checkbox"/>

<b>9. Impact on Aesthetic Resources</b> The land use of the proposed action are obviously different from, or are in sharp contrast to, current land use patterns between the proposed project and a scenic or aesthetic resource. (Part 1. E.1.a, E.1.b, E.3.h.) <i>If "Yes", answer questions a - g. If "No", go to Section 10.</i>				<input type="checkbox"/> NO	<input type="checkbox"/> YES
	<b>Relevant Part I Question(s)</b>	<b>No, or small impact may occur</b>	<b>Moderate to large impact may occur</b>		
a. Proposed action may be visible from any officially designated federal, state, or local scenic or aesthetic resource.	E3h	<input type="checkbox"/>	<input type="checkbox"/>		
b. The proposed action may result in the obstruction, elimination or significant screening of one or more officially designated scenic views.	E3h, C2b	<input type="checkbox"/>	<input type="checkbox"/>		
c. The proposed action may be visible from publicly accessible vantage points: i. Seasonally (e.g., screened by summer foliage, but visible during other seasons) ii. Year round	E3h	<input type="checkbox"/> <input type="checkbox"/>	<input type="checkbox"/> <input type="checkbox"/>		
d. The situation or activity in which viewers are engaged while viewing the proposed action is: i. Routine travel by residents, including travel to and from work ii. Recreational or tourism based activities	E3h E2q, E1c	<input type="checkbox"/> <input type="checkbox"/>	<input type="checkbox"/> <input type="checkbox"/>		
e. The proposed action may cause a diminishment of the public enjoyment and appreciation of the designated aesthetic resource.	E3h	<input type="checkbox"/>	<input type="checkbox"/>		
f. There are similar projects visible within the following distance of the proposed project: 0-1/2 mile 1/2 -3 mile 3-5 mile 5+ mile	D1a, E1a, D1f, D1g	<input type="checkbox"/>	<input type="checkbox"/>		
g. Other impacts: _____ _____		<input type="checkbox"/>	<input type="checkbox"/>		

<b>10. Impact on Historic and Archeological Resources</b> The proposed action may occur in or adjacent to a historic or archaeological resource. (Part 1. E.3.e, f. and g.) <i>If "Yes", answer questions a - e. If "No", go to Section 11.</i>				<input type="checkbox"/> NO	<input type="checkbox"/> YES
	<b>Relevant Part I Question(s)</b>	<b>No, or small impact may occur</b>	<b>Moderate to large impact may occur</b>		
a. The proposed action may occur wholly or partially within, or substantially contiguous to, any buildings, archaeological site or district which is listed on or has been nominated by the NYS Board of Historic Preservation for inclusion on the State or National Register of Historic Places.	E3e	<input type="checkbox"/>	<input type="checkbox"/>		
b. The proposed action may occur wholly or partially within, or substantially contiguous to, an area designated as sensitive for archaeological sites on the NY State Historic Preservation Office (SHPO) archaeological site inventory.	E3f	<input type="checkbox"/>	<input type="checkbox"/>		
c. The proposed action may occur wholly or partially within, or substantially contiguous to, an archaeological site not included on the NY SHPO inventory. Source: _____	E3g	<input type="checkbox"/>	<input type="checkbox"/>		

d. Other impacts: _____ _____		<input type="checkbox"/>	<input type="checkbox"/>
e. If any of the above (a-d) are answered “Moderate to large impact may occur”, continue with the following questions to help support conclusions in Part 3:			
i. The proposed action may result in the destruction or alteration of all or part of the site or property.	E3e, E3g, E3f	<input type="checkbox"/>	<input type="checkbox"/>
ii. The proposed action may result in the alteration of the property’s setting or integrity.	E3e, E3f, E3g, E1a, E1b	<input type="checkbox"/>	<input type="checkbox"/>
iii. The proposed action may result in the introduction of visual elements which are out of character with the site or property, or may alter its setting.	E3e, E3f, E3g, E3h, C2, C3	<input type="checkbox"/>	<input type="checkbox"/>

<b>11. Impact on Open Space and Recreation</b>			
The proposed action may result in a loss of recreational opportunities or a reduction of an open space resource as designated in any adopted municipal open space plan. (See Part 1. C.2.c, E.1.c., E.2.q.) <i>If “Yes”, answer questions a - e. If “No”, go to Section 12.</i>		<input type="checkbox"/> NO	<input type="checkbox"/> YES
	<b>Relevant Part I Question(s)</b>	<b>No, or small impact may occur</b>	<b>Moderate to large impact may occur</b>
a. The proposed action may result in an impairment of natural functions, or “ecosystem services”, provided by an undeveloped area, including but not limited to stormwater storage, nutrient cycling, wildlife habitat.	D2e, E1b E2h, E2m, E2o, E2n, E2p	<input type="checkbox"/>	<input type="checkbox"/>
b. The proposed action may result in the loss of a current or future recreational resource.	C2a, E1c, C2c, E2q	<input type="checkbox"/>	<input type="checkbox"/>
c. The proposed action may eliminate open space or recreational resource in an area with few such resources.	C2a, C2c E1c, E2q	<input type="checkbox"/>	<input type="checkbox"/>
d. The proposed action may result in loss of an area now used informally by the community as an open space resource.	C2c, E1c	<input type="checkbox"/>	<input type="checkbox"/>
e. Other impacts: _____ _____		<input type="checkbox"/>	<input type="checkbox"/>

<b>12. Impact on Critical Environmental Areas</b>			
The proposed action may be located within or adjacent to a critical environmental area (CEA). (See Part 1. E.3.d) <i>If “Yes”, answer questions a - c. If “No”, go to Section 13.</i>		<input type="checkbox"/> NO	<input type="checkbox"/> YES
	<b>Relevant Part I Question(s)</b>	<b>No, or small impact may occur</b>	<b>Moderate to large impact may occur</b>
a. The proposed action may result in a reduction in the quantity of the resource or characteristic which was the basis for designation of the CEA.	E3d	<input type="checkbox"/>	<input type="checkbox"/>
b. The proposed action may result in a reduction in the quality of the resource or characteristic which was the basis for designation of the CEA.	E3d	<input type="checkbox"/>	<input type="checkbox"/>
c. Other impacts: _____ _____		<input type="checkbox"/>	<input type="checkbox"/>



<b>13. Impact on Transportation</b> The proposed action may result in a change to existing transportation systems. <input type="checkbox"/> NO <input type="checkbox"/> YES (See Part 1. D.2.j) <i>If "Yes", answer questions a - f. If "No", go to Section 14.</i>			
	<b>Relevant Part I Question(s)</b>	<b>No, or small impact may occur</b>	<b>Moderate to large impact may occur</b>
a. Projected traffic increase may exceed capacity of existing road network.	D2j	<input type="checkbox"/>	<input type="checkbox"/>
b. The proposed action may result in the construction of paved parking area for 500 or more vehicles.	D2j	<input type="checkbox"/>	<input type="checkbox"/>
c. The proposed action will degrade existing transit access.	D2j	<input type="checkbox"/>	<input type="checkbox"/>
d. The proposed action will degrade existing pedestrian or bicycle accommodations.	D2j	<input type="checkbox"/>	<input type="checkbox"/>
e. The proposed action may alter the present pattern of movement of people or goods.	D2j	<input type="checkbox"/>	<input type="checkbox"/>
f. Other impacts: _____ _____		<input type="checkbox"/>	<input type="checkbox"/>

<b>14. Impact on Energy</b> The proposed action may cause an increase in the use of any form of energy. <input type="checkbox"/> NO <input type="checkbox"/> YES (See Part 1. D.2.k) <i>If "Yes", answer questions a - e. If "No", go to Section 15.</i>			
	<b>Relevant Part I Question(s)</b>	<b>No, or small impact may occur</b>	<b>Moderate to large impact may occur</b>
a. The proposed action will require a new, or an upgrade to an existing, substation.	D2k	<input type="checkbox"/>	<input type="checkbox"/>
b. The proposed action will require the creation or extension of an energy transmission or supply system to serve more than 50 single or two-family residences or to serve a commercial or industrial use.	D1f, D1q, D2k	<input type="checkbox"/>	<input type="checkbox"/>
c. The proposed action may utilize more than 2,500 MWhrs per year of electricity.	D2k	<input type="checkbox"/>	<input type="checkbox"/>
d. The proposed action may involve heating and/or cooling of more than 100,000 square feet of building area when completed.	D1g	<input type="checkbox"/>	<input type="checkbox"/>
e. Other Impacts: _____ _____			

<b>15. Impact on Noise, Odor, and Light</b> The proposed action may result in an increase in noise, odors, or outdoor lighting. <input type="checkbox"/> NO <input type="checkbox"/> YES (See Part 1. D.2.m., n., and o.) <i>If "Yes", answer questions a - f. If "No", go to Section 16.</i>			
	<b>Relevant Part I Question(s)</b>	<b>No, or small impact may occur</b>	<b>Moderate to large impact may occur</b>
a. The proposed action may produce sound above noise levels established by local regulation.	D2m	<input type="checkbox"/>	<input type="checkbox"/>
b. The proposed action may result in blasting within 1,500 feet of any residence, hospital, school, licensed day care center, or nursing home.	D2m, E1d	<input type="checkbox"/>	<input type="checkbox"/>
c. The proposed action may result in routine odors for more than one hour per day.	D2o	<input type="checkbox"/>	<input type="checkbox"/>

d. The proposed action may result in light shining onto adjoining properties.	D2n	<input type="checkbox"/>	<input type="checkbox"/>
e. The proposed action may result in lighting creating sky-glow brighter than existing area conditions.	D2n, E1a	<input type="checkbox"/>	<input type="checkbox"/>
f. Other impacts: _____ _____		<input type="checkbox"/>	<input type="checkbox"/>

<b>16. Impact on Human Health</b>			
The proposed action may have an impact on human health from exposure to new or existing sources of contaminants. (See Part 1.D.2.q., E.1. d. f. g. and h.) <i>If "Yes", answer questions a - m. If "No", go to Section 17.</i>		<input type="checkbox"/> NO	<input type="checkbox"/> YES
	Relevant Part I Question(s)	No, or small impact may occur	Moderate to large impact may occur
a. The proposed action is located within 1500 feet of a school, hospital, licensed day care center, group home, nursing home or retirement community.	E1d	<input type="checkbox"/>	<input type="checkbox"/>
b. The site of the proposed action is currently undergoing remediation.	E1g, E1h	<input type="checkbox"/>	<input type="checkbox"/>
c. There is a completed emergency spill remediation, or a completed environmental site remediation on, or adjacent to, the site of the proposed action.	E1g, E1h	<input type="checkbox"/>	<input type="checkbox"/>
d. The site of the action is subject to an institutional control limiting the use of the property (e.g., easement or deed restriction).	E1g, E1h	<input type="checkbox"/>	<input type="checkbox"/>
e. The proposed action may affect institutional control measures that were put in place to ensure that the site remains protective of the environment and human health.	E1g, E1h	<input type="checkbox"/>	<input type="checkbox"/>
f. The proposed action has adequate control measures in place to ensure that future generation, treatment and/or disposal of hazardous wastes will be protective of the environment and human health.	D2t	<input type="checkbox"/>	<input type="checkbox"/>
g. The proposed action involves construction or modification of a solid waste management facility.	D2q, E1f	<input type="checkbox"/>	<input type="checkbox"/>
h. The proposed action may result in the unearthing of solid or hazardous waste.	D2q, E1f	<input type="checkbox"/>	<input type="checkbox"/>
i. The proposed action may result in an increase in the rate of disposal, or processing, of solid waste.	D2r, D2s	<input type="checkbox"/>	<input type="checkbox"/>
j. The proposed action may result in excavation or other disturbance within 2000 feet of a site used for the disposal of solid or hazardous waste.	E1f, E1g E1h	<input type="checkbox"/>	<input type="checkbox"/>
k. The proposed action may result in the migration of explosive gases from a landfill site to adjacent off site structures.	E1f, E1g	<input type="checkbox"/>	<input type="checkbox"/>
l. The proposed action may result in the release of contaminated leachate from the project site.	D2s, E1f, D2r	<input type="checkbox"/>	<input type="checkbox"/>
m. Other impacts: _____ _____			

<b>17. Consistency with Community Plans</b>			
The proposed action is not consistent with adopted land use plans. (See Part 1. C.1, C.2. and C.3.) <i>If “Yes”, answer questions a - h. If “No”, go to Section 18.</i>		<input type="checkbox"/> NO	<input type="checkbox"/> YES
	Relevant Part I Question(s)	No, or small impact may occur	Moderate to large impact may occur
a. The proposed action’s land use components may be different from, or in sharp contrast to, current surrounding land use pattern(s).	C2, C3, D1a E1a, E1b	<input type="checkbox"/>	<input type="checkbox"/>
b. The proposed action will cause the permanent population of the city, town or village in which the project is located to grow by more than 5%.	C2	<input type="checkbox"/>	<input type="checkbox"/>
c. The proposed action is inconsistent with local land use plans or zoning regulations.	C2, C2, C3	<input type="checkbox"/>	<input type="checkbox"/>
d. The proposed action is inconsistent with any County plans, or other regional land use plans.	C2, C2	<input type="checkbox"/>	<input type="checkbox"/>
e. The proposed action may cause a change in the density of development that is not supported by existing infrastructure or is distant from existing infrastructure.	C3, D1c, D1d, D1f, D1d, E1b	<input type="checkbox"/>	<input type="checkbox"/>
f. The proposed action is located in an area characterized by low density development that will require new or expanded public infrastructure.	C4, D2c, D2d D2j	<input type="checkbox"/>	<input type="checkbox"/>
g. The proposed action may induce secondary development impacts (e.g., residential or commercial development not included in the proposed action)	C2a	<input type="checkbox"/>	<input type="checkbox"/>
h. Other: _____ _____		<input type="checkbox"/>	<input type="checkbox"/>

<b>18. Consistency with Community Character</b>			
The proposed project is inconsistent with the existing community character. (See Part 1. C.2, C.3, D.2, E.3) <i>If “Yes”, answer questions a - g. If “No”, proceed to Part 3.</i>		<input type="checkbox"/> NO	<input type="checkbox"/> YES
	Relevant Part I Question(s)	No, or small impact may occur	Moderate to large impact may occur
a. The proposed action may replace or eliminate existing facilities, structures, or areas of historic importance to the community.	E3e, E3f, E3g	<input type="checkbox"/>	<input type="checkbox"/>
b. The proposed action may create a demand for additional community services (e.g. schools, police and fire)	C4	<input type="checkbox"/>	<input type="checkbox"/>
c. The proposed action may displace affordable or low-income housing in an area where there is a shortage of such housing.	C2, C3, D1f D1g, E1a	<input type="checkbox"/>	<input type="checkbox"/>
d. The proposed action may interfere with the use or enjoyment of officially recognized or designated public resources.	C2, E3	<input type="checkbox"/>	<input type="checkbox"/>
e. The proposed action is inconsistent with the predominant architectural scale and character.	C2, C3	<input type="checkbox"/>	<input type="checkbox"/>
f. Proposed action is inconsistent with the character of the existing natural landscape.	C2, C3 E1a, E1b E2g, E2h	<input type="checkbox"/>	<input type="checkbox"/>
g. Other impacts: _____ _____		<input type="checkbox"/>	<input type="checkbox"/>

Project :

Date :

**Full Environmental Assessment Form**  
**Part 3 - Evaluation of the Magnitude and Importance of Project Impacts**  
**and**  
**Determination of Significance**

Part 3 provides the reasons in support of the determination of significance. The lead agency must complete Part 3 for every question in Part 2 where the impact has been identified as potentially moderate to large or where there is a need to explain why a particular element of the proposed action will not, or may, result in a significant adverse environmental impact.

Based on the analysis in Part 3, the lead agency must decide whether to require an environmental impact statement to further assess the proposed action or whether available information is sufficient for the lead agency to conclude that the proposed action will not have a significant adverse environmental impact. By completing the certification on the next page, the lead agency can complete its determination of significance.

**Reasons Supporting This Determination:**

To complete this section:

- Identify the impact based on the Part 2 responses and describe its magnitude. Magnitude considers factors such as severity, size or extent of an impact.
- Assess the importance of the impact. Importance relates to the geographic scope, duration, probability of the impact occurring, number of people affected by the impact and any additional environmental consequences if the impact were to occur.
- The assessment should take into consideration any design element or project changes.
- Repeat this process for each Part 2 question where the impact has been identified as potentially moderate to large or where there is a need to explain why a particular element of the proposed action will not, or may, result in a significant adverse environmental impact.
- Provide the reason(s) why the impact may, or will not, result in a significant adverse environmental impact
- For Conditional Negative Declarations identify the specific condition(s) imposed that will modify the proposed action so that no significant adverse environmental impacts will result.
- Attach additional sheets, as needed.

**Determination of Significance - Type 1 and Unlisted Actions**

SEQR Status:

 Type 1 UnlistedIdentify portions of EAF completed for this Project:  Part 1 Part 2 Part 3

Upon review of the information recorded on this EAF, as noted, plus this additional support information

and considering both the magnitude and importance of each identified potential impact, it is the conclusion of the \_\_\_\_\_ as lead agency that:

A. This project will result in no significant adverse impacts on the environment, and, therefore, an environmental impact statement need not be prepared. Accordingly, this negative declaration is issued.

B. Although this project could have a significant adverse impact on the environment, that impact will be avoided or substantially mitigated because of the following conditions which will be required by the lead agency:

There will, therefore, be no significant adverse impacts from the project as conditioned, and, therefore, this conditioned negative declaration is issued. A conditioned negative declaration may be used only for UNLISTED actions (see 6 NYCRR 617.d).

C. This Project may result in one or more significant adverse impacts on the environment, and an environmental impact statement must be prepared to further assess the impact(s) and possible mitigation and to explore alternatives to avoid or reduce those impacts. Accordingly, this positive declaration is issued.

Name of Action: Delaware County-Local Solid Waste Management Plan Review and Solid Waste Management Center Proposed Long Term Expansi

Name of Lead Agency: Delaware County Board of Supervisors

Name of Responsible Officer in Lead Agency: Tina B. Mole

Title of Responsible Officer: Chairman of the Board

Signature of Responsible Officer in Lead Agency:

*Tina B. Mole*

Date:

12-15-17

Signature of Preparer (if different from Responsible Officer)

Date:

**For Further Information:**

Contact Person:

Address:

Telephone Number:

E-mail:

**For Type 1 Actions and Conditioned Negative Declarations, a copy of this Notice is sent to:**

Chief Executive Officer of the political subdivision in which the action will be principally located (e.g., Town / City / Village of)

Other involved agencies (if any)

Applicant (if any)

Environmental Notice Bulletin: <http://www.dec.ny.gov/enb/enb.html>

APPROVED AS TO FORM  
*[Signature]*  
COUNTY ATTORNEY  
DATE 12/14/17

PRINT FULL FORM